CITY OF WEST MEMPHIS
RECREATION CENTER
ST HWY 191/I-40 SERV
West Memphis, AR 72301

CURRENT ISSUE: ISSUE FOR PERMIT
ISSUE DATE: 2026-05-01

ARCHITECT
Project Luong
820 Gessner Rd., Suite 775
Houston, Texas 77024
+1 346.708.8241
projectluong.com

CIVIL ENGINEER
HALFF
14800 St. Mary's Lane, Suite 160
Houston, Texas 770790
+1 713.588.2450
halff.com

STRUCTURAL ENGINEER
MARTIN MARTIN
12499 West Colfax Avenue
Lakewood, Colorado 80215
+1 303.431.6100
martinmartin.com

FRAMING STRUCTURAL ENGINEER
StruktureOne
121 Stratton Ct
Austin, Texas 78737
+1 512.814.7966
teamsk1.com

MEP
Henderson Engineers
8345 Lenexa Drive, Suite 300
Lenexa, Kansas 66214
+1 913.742.5172
hendersonengineers.com

AQUATICS ENGINEER
Martin Aquatic
189 South Orange Avenue, Suite 1220
Orlando, Florida 32801
+1 407.598.0553
martinaquatic.com

SEAL

THIS DOCUMENT IS RELEASED FOR THE PURPOSE OF PRELIMINARY SUBMITTAL
ALEC A. LUONG
LICENSE #912494

IT IS NOT TO BE USED FOR CONSTRUCTION PURPOSES

CLIENT

City of West Memphis
205 Redding St. West
Memphis, AR 72301

DRAWING ISSUE

IN	DATE	DESCRIPTION
	2025-09-29	ISSUE FOR SCHEMATIC DESIGN
	2025-12-22	ISSUE FOR DESIGN DEVELOPMENT
	2026-03-06	ISSUE FOR SITE PERMIT
	2026-03-16	75% CONSTRUCTION DOCUMENT PROGRESS

ARCHITECT

PROJECT LUONG
820 Gessner Rd., Suite 775, Houston, TX 77024 +1 346 708 8241
700 N. St. Mary's St., Suite 1400, San Antonio, TX 78205 +1 726 245 1378
730 Arizona Ave., Santa Monica, CA 90401 +1 213 394 7230
Projectluong.com
HOUSTON
SAN ANTONIO
SANTA MONICA
TBAE REG. No. BR 4215

CONSULTANT

JOB INFO

CITY OF WEST MEMPHIS
RECREATION CENTER
ST HWY 191/I-40 SERV
West Memphis, AR 72301

JOB No.: WESCIT00561

SHEET TITLE
COVER PAGE

SHEET NUMBER
G-000

FILE PATH: C:\Users\Alec.Luong\Documents\Projects\City of West Memphis Recreation Center\RAR_ELEVS_R26_ARCH.rvt
DATE PRINTED: 5/1/2026 9:56:24 AM

A.M.D.G.

ABBREVIATIONS

	@	AT
	&	AND
A	AB	ANCHOR BOLT
	AFF	ABOVE FINISHED FLOOR
	AHJ	AUTHORITY HAVING JURISDICTION
	ALUM	ALUMINUM
	ANOD	ANODIZED
	AFES	AUTOMATIC FIRE EXTINGUISHING SYSTEM
B	BD	BOARD
	BLDG	BUILDING
	BLKG	BLOCKING
C	CL	CENTER LINE
	CAB	CABINET
	CB	CATCH BASIN
	CER	CERAMIC
	CJ	CONTROL JOINT
	CLG	CEILING
	CLO	CLOSET
	CLR	CLEAR
	CO	CASED OPENING
	COL	COLUMN
	CONC	CONCRETE
	CONSTR	CONSTRUCTION
	CONT	CONTINUOUS
	CONTR	CONTRACTOR
D	DBL	DOUBLE
	DET	DETAIL
	DIA	DIAMETER
	DN	DOWN
	DS	DOWN SPOUT
	DWG	DRAWING
E	EA	EACH
	EDF	ELECTRIC DRINKING FOUNTAIN
	EL	ELEVATION
	ELEC	ELECTRICAL
	ELEV	ELEVATOR
	EQ	EQUAL
	EJ	EXPANSION JOINT
	EXT	EXTERIOR
F	FA	FIRE ALARM
	FD	FLOOR DRAIN
	FE	FIRE EXTINGUISHER W/ WALL BRACKET
	FEC	FIRE EXTINGUISHER CABINET
	FHC	FIRE HOSE CABINET
	FIN	FINISH
	FLR	FLOOR
	FOC	FACE OF CONCRETE
	FOM	FACE OF MASONRY
	FOS	FACE OF STUD
	FT	FEET
G	GA	GAUGE
	GALV	GALVANIZED
	GI	GALVANIZED IRON
	GL	GLASS
	GYP BD	GYPSUM BOARD
H	HC	HOLLOW CORE
	HM	HOLLOW METAL
	HORIZ	HORIZONTAL
	HNDRL	HAND RAIL
	HT	HEIGHT
	HW	HOT WATER
I	ID	INSIDE DIAMETER
	IN	INCH
	INSUL	INSULATION
K	KIT	KITCHEN
L	LAV	LAVATORY
	LB	POUND
M	MAX	MAXIMUM
	MB	MINI BLINDS
	MEMB	MEMBRANE
	MFR	MANUFACTURER
	MTL	METAL
N	NIC	NOT IN CONTRACT
	NTS	NOT TO SCALE
O	OC	ON CENTER
	OD	OUTSIDE DIAMETER
	OPH	OPPOSITE HAND
P	PL	PROPERTY LINE
	PLAM	PLASTIC LAMINATE
	PLAS	PLASTIC
	PLYWD	PLYWOOD
	PTD	PAINTED
	PTN	PARTITION
R	R	RADIUS
	RA	RETURN AIR
	RB	RESILIENT BASE
	RD	ROOF DRAIN
	REF	REFERENCE
	REQD	REQUIRED
	RO	ROUGH OPENING
S	SC	SOLID CORE
	STN	STAIN
	SST	STAINLESS STEEL
	STD	STANDARD
	STOR	STORAGE
	STRUCT	STRUCTURAL
T	TOC	TOP OF CURB
	TCH	TRASH CHUTE
	THK	THICK
	TOC	TOP OF CONCRETE
	TOP	TOP OF PARAPET
	TOS	TOP OF STEEL
	TOW	TOP OF WALL
	TYP	TYPICAL
U	UR	URINAL
	UNO	UNLESS NOTED OTHERWISE
V	VR	VAPOR RETARDER
	VERT	VERTICAL
	VIF	VERIFY IN FIELD
W	WI	WITH
	WC	WATER CLOSET
	WH	WATER HEATER
	WP	WATER PROOF
	WD	WOOD

GRAPHICS AND SYMBOLS

CONSTRUCTION TYPE SYMBOLS

- EXISTING CONSTRUCTION TO REMAIN
- EXISTING CONSTRUCTION TO BE DEMOLISHED
- NEW NON-RATED CONSTRUCTION
- NEW SMOKE RATED CONSTRUCTION (30 MIN)
- NEW 1 HR. RATED CONSTRUCTION
- NEW 2 HR. RATED CONSTRUCTION
- NEW 3 HR. RATED CONSTRUCTION
- PROPERTY LINE
- MATCH LINE

PLAN REFERENCE SYMBOLS

- OFFICE / 1002 — ROOM NAME / ROOM NO. — ROOM SYMBOL
- 03 / A3.2 — DETAIL NO. — BUILDING SECTION SYMBOL
- 03 / A3.2 — SHEET NO. — WALL SECTION SYMBOL
- 01 / A12.34 — DETAIL NO. / SHEET NO. — INTERIOR ELEVATION SYMBOL
- 01 / A12.34 — DETAIL NO. / SHEET NO. — EXTERIOR ELEVATION SYMBOL
- 03 / A3.2 — DETAIL NO. / SHEET NO. — SECTION DETAIL SYMBOL (NOTE: SHADED ARROW IDENTIFIES VIEW DIRECTION)
- 03 / A3.2 — DETAIL NO. / SHEET NO. — ENLARGED DETAIL SYMBOL SECTION OR PLAN
- N — TRUE NORTH — PLAN NORTH
- DR/A — DOOR NO. — DOOR TAG
- W140 — PARTITION TAG (RE:PARTITION SCHEDULE)
- W1 — WINDOW TYPE SYMBOL
- TA-1 — EQUIPMENT REFERENCE
- 01.00 — KEY NOTE
- 1 — REVISION DELTA
- LEVEL 10'-0" — DATUM POINT
- ST / PT — START POINT FOR CEILING GRIDS, FINISHES, ETC.
- 105.05 — FINISH GRADE ELEVATION

MATERIAL SYMBOLS - PLAN

- BRICK
- CONCRETE MASONRY UNIT
- CAST-IN-PLACE CONCRETE
- PRECAST CONCRETE
- STONE
- GRAVEL
- COMPACTED EARTH FILL

MATERIAL SYMBOLS - DETAIL

- STEEL
- OTHER METALS
- BATT INSULATION
- RIGID INSULATION
- GYPSUM BOARD
- PLASTER ON LATHE
- PLYWOOD
- MDF BOARD
- FINISHED WOOD
- GLASS
- TILE
- CARPET
- ACOUSTICAL TILE
- CONTINUOUS WOOD BLOCKING
- WOOD SHIM
- GRAVEL
- CONCRETE
- SAND

SHEET INDEX

SHEET #	SHEET NAME	INITIAL ISSUE DATE	CURRENT REV	CURRENT REVISION DATE
GENERAL				
G-000	COVER PAGE	2026-05-01		
G-002	SHEET INDEX AND GENERAL INFO	2026-03-16		
G-010	CODE ANALYSIS	2026-03-16		
G-011	FIRE ACCESS PLAN	2026-03-16		
G-012	LIFE SAFETY PLAN	2026-03-16		
G-020	ADA STANDARDS	2026-03-16		
G-021	ADA STANDARDS	2026-03-16		
CIVIL				
C0.00	GENERAL NOTES	2026-03-16		
C1.00	EXISTING CONDITIONS & DEMOLITION PLAN	2026-03-16		
C2.00	EROSION CONTROL PLAN	2026-03-16		
C3.00	OVERALL SITE PLAN	2026-03-16		
C4.01	PAVING & DIMENSIONAL CONTROL PLAN	2026-03-16		
C4.02	PAVING & DIMENSIONAL CONTROL PLAN	2026-03-16		
C5.01	GRADING & DRAINAGE PLAN	2026-03-16		
C5.02	GRADING & DRAINAGE PLAN	2026-03-16		
C5.03	GRADING & DRAINAGE PLAN	2026-03-16		
C6.01	WATER & SEWER PLAN	2026-03-16		
C6.02	WATER & SEWER PLAN	2026-03-16		
C7.01	STORM DETAILS	2026-03-16		
C7.02	STORM & WASTEWATER DETAILS	2026-03-16		
C7.03	WATER LINE, HANDICAP, & PAVING DETAILS	2026-03-16		
C7.04	STREET & SIDEWALK DETAILS	2026-03-16		
C7.05	EROSION CONTROL & MISC. DETAILS	2026-03-16		
LANDSCAPE				
L-001	LANDSCAPE TREE PROTECTION PLAN	2026-03-16		
L-002	LANDSCAPE TREE PROTECTION DETAILS AND NOTES	2026-03-16		
L-100	LANDSCAPE SITE PLAN	2026-03-16		
L-200	LANDSCAPE DETAILS AND NOTES	2026-03-16		
L-300	PLANTING PLAN	2026-03-16		
L-400	LANDSCAPE PLANTING DETAILS AND NOTES	2026-03-16		
STRUCTURAL				
S-001	GENERAL NOTES	2026-03-16		
S-002	GENERAL NOTES	2026-03-16		
S-201	FOUNDATION PLAN	2026-03-16		
S-202	FOUNDATION PLAN - SECTOR A	2026-03-16		
S-203	FOUNDATION PLAN - SECTOR B	2026-03-16		
S-204	FOUNDATION PLAN - SECTOR C	2026-03-16		
S-300	TYPICAL CONCRETE DETAILS	2026-03-16		
S-301	TYPICAL FOUNDATION DETAILS	2026-03-16		
S-302	PEMB FOUNDATION DETAILS	2026-03-16		
ARCHITECTURE				
A-000	ARCHITECTURAL SITE PLAN	2026-03-16		
A-101	FLOOR PLAN	2026-03-16		
A-102	FLOOR PLAN - SECTOR A	2026-03-16		
A-103	FLOOR PLAN - SECTOR B	2026-03-16		
A-104	FLOOR PLAN - SECTOR B	2026-03-16		
A-105	FLOOR PLAN - SECTOR C	2026-03-16		
A-110	SLAB EDGE PLAN	2026-03-16		
A-140	FINISH PLAN	2026-03-16		
A-141	FINISH PLAN - SECTOR A	2026-03-16		
A-142	FINISH PLAN - SECTOR B	2026-03-16		
A-143	FINISH PLAN - SECTOR C	2026-03-16		
A-150	CEILING PLAN	2026-03-16		
A-151	CEILING PLAN - SECTOR A	2026-03-16		
A-152	CEILING PLAN - SECTOR B	2026-03-16		
A-153	CEILING PLAN - SECTOR C	2026-03-16		
A-160	FURNITURE PLAN	2026-03-16		
A-161	FURNITURE PLAN - SECTOR A	2026-03-16		
A-162	FURNITURE PLAN - SECTOR B	2026-03-16		
A-163	FURNITURE PLAN - SECTOR C	2026-03-16		
A-170	ROOF PLAN	2026-03-16		
A-180	ENLARGED PLANS	2026-03-16		
A-200	BUILDING ELEVATIONS	2026-03-16		
A-300	BUILDING SECTIONS	2026-03-16		
A-310	WALL SECTIONS	2026-03-16		
A-560	PARTITION TYPES	2026-03-16		
A-570	PLAN DETAILS	2026-03-16		
A-571	PLAN DETAILS	2026-03-16		
A-610	DOOR TYPES & SCHEDULE	2026-03-16		
A-615	DOOR DETAILS	2026-03-16		
A-620	WINDOW TYPES & SCHEDULES	2026-03-16		
A-621	WINDOW TYPES & SCHEDULES	2026-03-16		
A-625	WINDOW DETAILS	2026-03-16		
A-630	SIGNAGE TYPES, SCHEDULES AND DETAILS	2026-03-16		
A-640	FINISH AND MATERIAL LEGEND	2026-03-16		
A-700	INTERIOR ELEVATIONS	2026-03-16		
A-701	INTERIOR ELEVATIONS	2026-03-16		
A-702	INTERIOR ELEVATIONS	2026-03-16		
A-703	INTERIOR ELEVATIONS	2026-03-16		
A-704	INTERIOR ELEVATIONS	2026-03-16		
A-705	INTERIOR ELEVATIONS	2026-03-16		
A-706	INTERIOR ELEVATIONS	2026-03-16		
FOOD SERVICE				
QF000	FOODSERVICE CONSTRUCTION NOTES/ SHEET INDEX	2026-03-16		
QF101	FOODSERVICE EQUIPMENT PLAN	2026-03-16		
QF201	FOODSERVICE EQUIPMENT SCHEDULE	2026-03-16		
QF301	FOODSERVICE PLUMBING ROUGH-IN PLAN	2026-03-16		
QF401	FOODSERVICE ELECTRICAL ROUGH-IN PLAN	2026-03-16		
QF501	FOODSERVICE WALL BACKING AND STRUCTURAL SUPPORT PLAN	2026-03-16		
QF601	FOODSERVICE REFRIGERATION AND CONDUIT PLAN	2026-03-16		
QF901	FOODSERVICE ELEVATION KEY PLAN	2026-03-16		
QF902	FOODSERVICE ELEVATIONS	2026-03-16		
FIRE PROTECTION				
SP-000	FIRE SPRINKLER GENERAL NOTES AND LEGED	2026-03-16		
SP-101	FIRE SPRINKLER LEVEL 01 PLAN - OVERALL	2026-03-16		
PLUMBING				
P-100	PLUMBING SITE PLAN	2026-03-16		
ELECTRICAL				
E-001	ELECTRICAL SITE PLAN	2026-03-16		
E-500	ELECTRICAL DETAILS	2026-03-16		
E-600	ELECTRICAL ONE-LINE DIAGRAM	2026-03-16		
AQUATICS				
AQ-000	GENERAL NOTES & LEGENDS	2026-02-13		
AQ-100	SITE EQUIPMENT ID & UTILITY CONNECTIONS	2026-02-13		
AQ-200	SPA EQUIPMENT ID, DIMENSION, & SECTIONS	2026-02-13		
AQ-210	LAP POOL EQUIPMENT ID	2026-02-13		
AQ-214	LAP POOL SECTIONS	2026-02-13		
AQ-220	ACTIVITY POOL EQUIPMENT ID & DIMENSIONS	2026-02-13		
AQ-224	ACTIVITY POOL SECTIONS	2026-02-13		
AQ-300	MECH ROOM 1 EQUIPMENT ID	2026-02-13		
AQ-310	SPA PIPING DIAGRAM	2026-02-13		
AQ-320	LAP POOL PIPING DIAGRAM	2026-02-13		
AQ-330	ACTIVITY POOL PIPING DIAGRAM	2026-02-13		
AQ-400	ELECTRICAL GENERAL NOTES	2026-02-13		
AQ-411	SPA FUNCTIONAL BLOCK DIAGRAM	2026-02-13		
AQ-421	LAP POOL FUNCTIONAL BLOCK DIAGRAM	2026-02-13		
AQ-431	ACTIVITY POOL FUNCTIONAL BLOCK DIAGRAM	2026-02-13		
AQ-450	MECH ROOM 1 SINGLE LINE DIAGRAM	2026-02-13		
AQ-451	MECH ROOM 1 SINGLE LINE DIAGRAM	2026-02-13		
AQ-452	MECH ROOM 1 SINGLE LINE DIAGRAM	2026-02-13		
AQ-460	MECH ROOM 1 PANEL SCHEDULES	2026-02-13		
AQ-470	MECH ROOM 1 ELECTRICAL EQUIPMENT SCHEDULES	2026-02-13		
AQ-600	EQUIPMENT SCHEDULES	2026-02-13		

SEAL

THIS DOCUMENT IS RELEASED FOR THE PURPOSE OF PRELIMINARY SUBMITTAL
ALEC A. LUONG
LICENSE #912494

IT IS NOT TO BE USED FOR CONSTRUCTION PURPOSES

CLIENT

City of West Memphis
205 Redding St. West
Memphis, AR 72301

DRAWING ISSUE

NO.	DATE	DESCRIPTION
1	2026-01-12	ISSUE FOR DESIGN DEVELOPMENT
2	2026-02-13	50% CONSTRUCTION DOCUMENT PROGRESS
3	2026-03-16	75% CONSTRUCTION DOCUMENT PROGRESS

ARCHITECT

PROJECT LUONG
HOUSTON
SAN ANTONIO
SANTA MONICA
TBAE REG. No. BR 4215
820 Gessner Rd., Suite 775, Houston, TX 77024
+1 346 708 8241
700 N. St. Mary's St., Suite 1400, San Antonio, TX 78205
+1 726 245 1378
730 Arizona Ave., Santa Monica, CA 90401
+1 213 394 7230
Projectluong.com

CONSULTANT

JOB INFO

CITY OF WEST MEMPHIS
RECREATION CENTER
ST HWY 191/I-40 SERV
West Memphis, AR 72301

JOB No.: WESCIT00561

SHEET TITLE

SHEET INDEX AND GENERAL INFO

SHEET NUMBER

G-002

FILE PATH: Autodesk Docs://City of West Memphis Recreation Center/WR_BLOCK_A_Rev_ARCH.rvt
DATE PRINTED: 3/16/2026 8:44:48 AM

A.M.O.G.

PROJECT INFORMATION

SCOPE OF WORK:
NEW CONSTRUCTION OF A RECREATION CENTER WITH NATATORIUM, COURTS,CONCESSIONS, OFFICES AND RESTROOMS.

AUTHORITES HAVING JURISDICTION:
CITY OF WEST MEMPHIS BUILDING DEPARTMENT AND FIRE DEPARTMENT

APPLICABLE CODES:

BUILDING CODE:	2021 ARKANSAS FIRE PREVENTION CODE VOL II (BUILDING)
ENERGY CODE:	2014 ARKANSAS ENERGY CODE
MECHANICAL CODE:	2021 ARKANSAS MECHANICAL CODE
ELECTRICAL CODE:	2023 NATIONAL ELECTRICAL CODE
PLUMBING CODE:	2018 ARKANSAS PLUMBING CODE AND ARKANSAS GAS CODE
FIRE CODE:	2021 ARKANSAS FIRE PREVENTION CODE VOL 1 (FIRE)
ACCESSIBILITY:	2010 ADA STANDARDS

BUILDING ADDRESS:
ST HWY 191/I-40 SERV, West Memphis, AR 72301

BUILDING NUMBER:
1 OF 1

BUILDING HEIGHT:
37'-5 1/4"

NUMBER OF STORIES:
1 STORY

BUILDING AREA:

TYPE	AREA
CONDITIONED	83,108 SF
UNCONDITIONED	4,495 SF
TOTAL GROSS	87,603 SF

VICINITY MAP

BUILDING OCCUPANCY AND CONSTRUCTION

OCCUPANCY CLASSIFICATION (IBC SECTION 302):
NON-SEPARATED MIXED USE:
A-4 ASSEMBLY (PRIMARY USE)
A-2 ASSEMBLY
A-3 ASSEMBLY
B BUSINESS
S STORAGE

H-2 HAZARD

CONSTRUCTION TYPE (IBC TABLE 601):
TYPE II-B

ALLOWABLE HEIGHT/STORIES ABOVE GRADE PLANE (IBC TABLE 504.3 & 504.4)
HEIGHT: 75FT
STORIES : 1 (PER 507.4 RESTRICTIONS)

ALLOWABLE BUILDING AREA (IBC TABLE 506.2)
BASED ON THE MOST RESTRICTIVE USE FOR NON-SEPARATED MIX USE
AREA (SPRINKLERED): 38,000 SF
FRONTAGE INCREASE: N/A
TOTAL ALLOWABLE: UNLIMITED PER SEC 507.4

REQUIRED SEPARATION OF OCCUPANCIES (IBC TABLE 508.4)

OCCUPANCY TYPE	ADJACENT OCCUPANCY	REQUIRED SEPARATION (HOURS)
H-2	A,S-2	3
H-2	B	2

FIRE RESISTANCE REQUIREMENTS

FIRE RESISTANCE REQUIREMENTS FOR ALL BUILDING ELEMENTS (IBC TABLE 601)

BUILDING ELEMENT	FIRE RATING (HOURS)	UL ASSEMBLY
PRIMARY STRUCTURAL FRAME	0	N/A
BEARING WALLS		
EXTERIOR	0	N/A
INTERIOR	0	N/A
NON-BEARING WALLS & PARTITIONS		
INTERIOR	0	N/A
FLOOR CONSTRUCTION & ASSOCIATED SECONDARY STRUCTURAL MEMBERS	0	N/A
ROOF CONSTRUCTION & ASSOCIATED SECONDARY STRUCTURAL MEMBERS	0	N/A

FIRE PROTECTION (IBC SECTION 903, 906.1 & 907.2.1)
AUTOMATIC FIRE SPRINKLER SYSTEM: REQUIRED & PROVIDED, RE: SHEET XX.XXXX
PORTABLE FIRE EXTINGUISHER: REQUIRED & PROVIDED, RE: SHEET G-012
FIRE ALARM DETECTION SYSTEM:
MANUAL FIRE ALARM BOXES: NOT REQUIRED

FIRE RESISTANCE RATING REQUIREMENTS FOR EXTERIOR WALLS (IBC TABLE 705.5)

FIRE SEPARATION (FEET)	FIRE RESISTANCE (HOURS)
X ≥ 30'	H OCC = 0 HR A,B,S-E OCC = 0 HR

MAXIMUM AREA OF EXTERIOR WALL OPENINGS (IBC TABLE 705.8)

FIRE SEPARATION (FEET)	DEGREE OF OPENING PROTECTION	ALLOWABLE PERCENT:
X ≥ 30'	UNPROTECTED, SPRINKLERED	NO LIMIT

CONCEALED SPACES (SECTION 718)
DRAFTSTOPPING NOT REQUIRED IN NON-COMBUSTIBLE CONSTRUCTION AND BUILDINGS EQUIPPED WITH AUTOMATIC SPRINKLER SYSTEM.
FIREBLOCKING (718.2)
CONCEALED WALL SPACES (718.2.2)
DRAFTSTOPPING IN FLOORS NOT REQUIRED (718.3)
DRAFTSTOPPING IN ATTICS NOT REQUIRED (718.4)

CORRIDOR FIRE-RESISTANCE RATING (TABLE 1020.2)

OCCUPANCY	OCCUPANCY LOAD SERVED BY CORRIDOR	REQUIRED FIRE RATING
A	> 30	WITH SPRINKLER = 0 HR

PLUMBING FIXTURE COUNTS - BUILDING

MINIMUM FIXTURES REQUIRED ARE CALCULATED BASED ON 50% MALE AND 50% FEMALE OCCUPANTS

ASSEMBLY
1,195 OCCUPANTS = 598 MALE, 598 FEMALE

STORAGE
5 OCCUPANTS = 3 MALE, 3 FEMALE

CLASSIFICATION	DESCRIPTION	WATER CLOSET MALE	WATER CLOSET FEMALE	LAVATORIES MALE	LAVATORIES FEMALE	SHOWERS	DRINKING FOUNTAINS	SERVICE SINKS
ASSEMBLY CODE REQTS.	INDOOR SPORTING EVENTS	FIRST 1,500 = 1/75 REMAINDER = 1/120	FIRST 1,520 = 1/40 REMAINDER = 1/60	1/200	1/150	--	1/1,000	1
FIXTURES REQUIRED		7.97	14.95	2.99	3.99	--	1.20	1
STORAGE CODE REQTS.	CHEMICAL STORAGE ROOMS	1/100	1/100	1/100	1/100	--	1/1,000	1
FIXTURES REQUIRED		.03	.03	.03	.03	--	.01	1
TOTAL FIXTURES REQUIRED		8	15	4	5	--	2	2
TOTAL FIXTURES PROVIDED		15+2*	15	11+2*	11	--	4	2

NOTES:
* UNISEX RESTROOMS

PLUMBING FIXTURE COUNTS - POOL

ISPSC 2018 SECTION 609
MINIMUM FIXTURES REQUIRED ARE CALCULATED BASED ON 50% MALE AND 50% FEMALE OCCUPANTS

2,000 OCCUPANTS = 600 MALE, 600 FEMALE

	WATER CLOSET MALE	WATER CLOSET FEMALE	URINAL MALE	LAVATORIES MALE	LAVATORIES FEMALE	CLEANSING SHOWERS MALE	CLEANSING SHOWERS FEMALE	RINSE SHOWERS MALE	RINSE SHOWERS FEMALE
FIXTURES REQUIRED	1**	3	1	1***	2	2	2	1	1
TOTAL FIXTURES PROVIDED *	--	--	--	--	--	3	3	1	1

NOTES:
* SEE SECTION ABOVE FOR TOTAL WATER CLOSETS AND LAVATORIES PROVIDED
** .7X(8,067/7,500)= .76 =1
*** .85X(8,067/7,500)= .92 =1

ENERGY CODE

CLIMATE ZONE:
3

INTERNATIONAL ENERGY CONSERVATION CODE REQUIREMENTS:

	CODE DESIGN REQUIREMENTS	PROPOSED DESIGN VALUES
WINDOWS	U-FACTOR: ≤ 0.50 SHGC: ≤ 0.30 VISIBLE LIGHT TRANSMISSION:	U-FACTOR: SHGC: VISIBLE LIGHT TRANSMISSION:
DOORS	U-FACTOR: ≤ 0.65	U-FACTOR:
OVERHEAD DOOR	U-FACTOR:	U-FACTOR:
WALL INSULATION	METAL BUILDING R-VALUE: R-13 + R-3 CONTINUOUS INSULATION OR EQUIVALENT	R-VALUE: X
ROOF INSULATION	METAL BUILDING R-VALUE: R-19 W/ R-5 THERMAL BLOCKS	R-VALUE: X

NOTE: R-VALUES LISTED ARE MINIMUMS, U-FACTORS LISTED ARE MAXIMUMS

SEAL

THIS DOCUMENT IS RELEASED FOR THE PURPOSE OF PRELIMINARY SUBMITTAL
ALEC A. LUONG
LICENSE #912494

IT IS NOT TO BE USED FOR CONSTRUCTION PURPOSES

CLIENT

City of West Memphis
205 Redding St. West
Memphis, AR 72301

DRAWING ISSUE

No.	DATE	DESCRIPTION
	2025-01-17	ISSUE FOR DESIGN DEVELOPMENT
	2025-03-14	50% CONSTRUCTION DOCUMENT PROGRESS
	2025-03-18	75% CONSTRUCTION DOCUMENT PROGRESS

ARCHITECT

PROJECT LUONG
HOUSTON
SAN ANTONIO
SANTA MONICA
TBAE REG. No. BR 4215
820 Gessner Rd., Suite 775, Houston, TX 77024
700 N. St. Mary's St., Suite 1400, San Antonio, TX 78205
730 Arizona Ave., Santa Monica, CA 90401
+1 346 708 8241
+1 726 245 1378
+1 213 394 7230
Projectluong.com

CONSULTANT

JOB INFO

CITY OF WEST MEMPHIS
RECREATION CENTER
ST HWY 191/I-40 SERV
West Memphis, AR 72301

JOB No.: WESCIT00561

SHEET TITLE

CODE ANALYSIS

SHEET NUMBER

G-010

FILE PATH: Autodesk Docs://City of West Memphis Recreation Center/WR_BLDG_A_Rev_ARCH.rvt
DATE PRINTED: 3/31/2025 3:29:57 AM

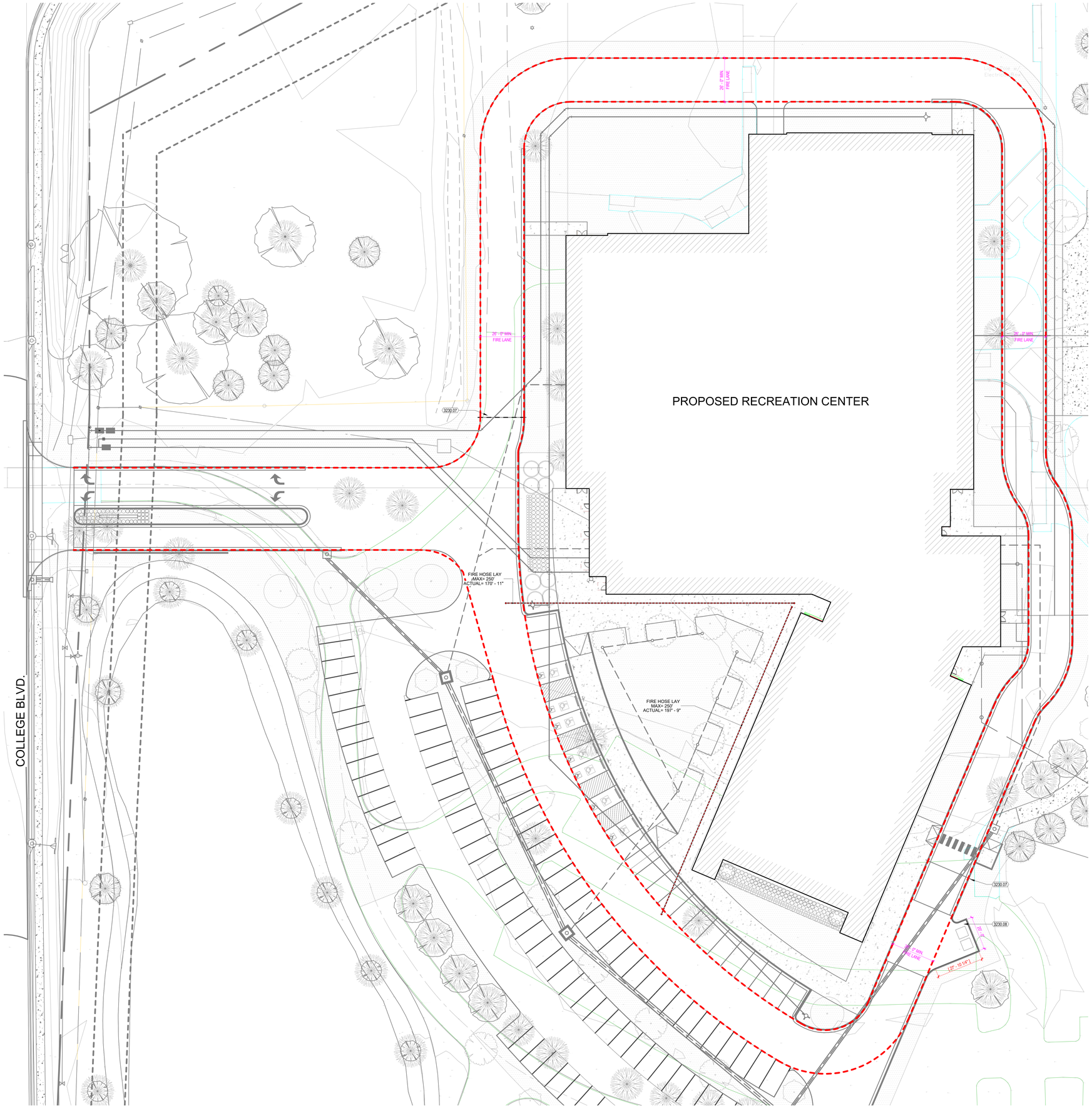

FIRE HOSE LAY
1" = 20'-0" 1

GENERAL NOTES - FIRE HOSE LAY

1. ANY DIMENSIONS INDICATED ON THIS PLAN ARE FOR LIFE SAFETY REVIEW ONLY AND SHOULD NOT BE USED FOR CONSTRUCTION PURPOSES OR SIZES.
2. FIRE ACCESS ROADS TO MEET ALL APPLICABLE REQUIREMENTS OF APPENDIX D OF THE INTERNATIONAL FIRE CODE
3. REFER TO CIVIL DRAWINGS FOR LOCATIONS OF EXISTING AND PROPOSED FIRE HYDRANTS.

LEGEND - FIRE HOSE LAY

FIRE LANE

START — END

FIRE HOSE LAY DISTANCE
MAX = _____
ACTUAL= _____

*(S) SPRINKLED

KEYNOTES

NOTE: KEYNOTE NUMBERING IS FOR ORGANIZATIONAL PURPOSES ONLY AND NOT INTENDED TO REFERENCE A SPECIFIC CSI DIVISION

NUMBER	DESCRIPTION
3230.07	EMERGENCY BREAKAWAY GATE RE: LANDSCAPE
3230.08	ASPHALT DUMPSTER PAD

SEAL

THIS DOCUMENT IS RELEASED FOR THE PURPOSE OF PRELIMINARY SUBMITTAL
ALEC A. LUONG
LICENSE #912494

IT IS NOT TO BE USED FOR CONSTRUCTION PURPOSES

CLIENT

City of West Memphis
205 Redding St. West
Memphis, AR 72301

DRAWING ISSUE

No.	DATE	DESCRIPTION
	2025-01-17	ISSUE FOR DESIGN DEVELOPMENT
	2025-04-04	ISSUE FOR 50% SET
	2025-05-16	75% CONSTRUCTION DOCUMENT PROGRESS

ARCHITECT

PROJECT LUONG
HOUSTON 820 Gessner Rd., Suite 775, Houston, TX 77024 +1 346 708 8241
SAN ANTONIO 700 N. St. Mary's St., Suite 1400, San Antonio, TX 78205 +1 726 245 13378
SANTA MONICA 730 Arizona Ave., Santa Monica, CA 90401 +1 213 394 7230
TBAE REG. No. BR 4215
Projectluong.com

CONSULTANT

JOB INFO

CITY OF WEST MEMPHIS
RECREATION CENTER
ST HWY 191/I-40 SERV
West Memphis, AR 72301

JOB No.: WESCIT00561

SHEET TITLE

FIRE ACCESS PLAN

SHEET NUMBER

G-011

A.M.D.G.
FILE PATH: ...\Luong Docs (City of West Memphis Recreation Center)\WEST_W_ECEX_INC_ARCH.rvt
DATE PRINTED: 5/21/2025 9:51:34 AM

A.M.O.G.

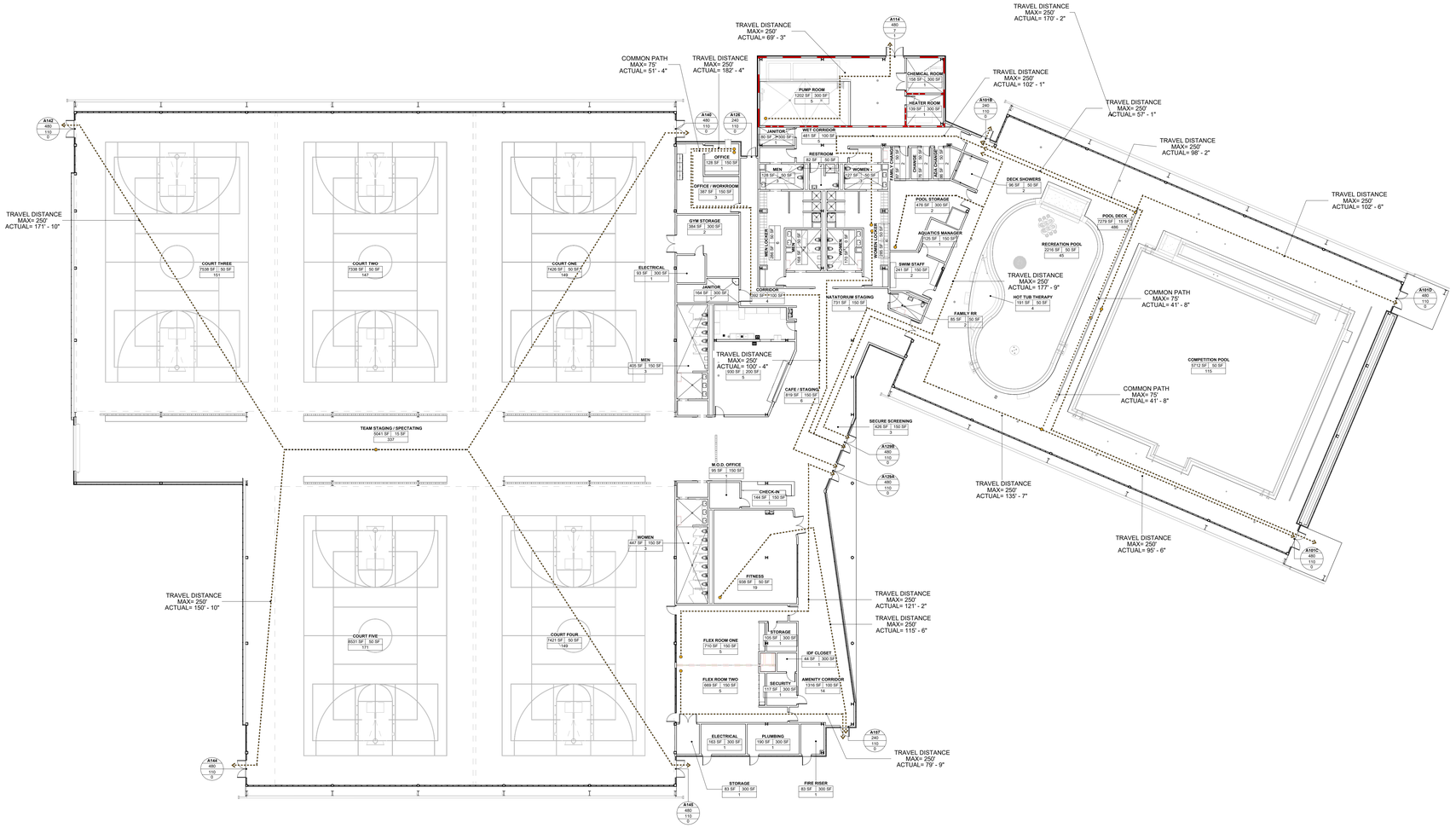

LEVEL 01 - LIFE SAFETY
1/16" = 1'-0" | 1

MEANS OF EGRESS REQUIREMENTS

MEANS OF EGRESS SIZING (IBC SECTION 1005)

EXIT WIDTH REQUIRED FOR OTHER EGRESS COMPONENTS: 1,200 X .15 = 180"
TOTAL EGRESS DOOR WIDTH PROVIDED: (2) 3' DOORS AND (6) 6' DOUBLE DOORS = 648"

NOTES:
1. EGRESS REQUIREMENTS SHALL NOT BE LESS THAN REQUIRED BY 2021 ARKANSAS FIRE PREVENTION CODE VOL II AND ELSEWHERE AS REQUIRED BY APPLICABLE CODE. INCLUDING THE AMERICANS WITH DISABILITIES ACT (ADA). IN THE EVENT OF DISCREPANCIES BETWEEN CODES, COMPLY WITH THE MORE RESTRICTIVE REQUIREMENT IN ALL CASES.
2. MEANS OF EGRESS DOORS SHALL MEET THE REQUIREMENTS OF THE 2021 ARKANSAS FIRE PREVENTION CODE VOL II SECTION 1005 AND ADA SECTION 404. DOORS PROVIDED FOR EGRESS PURPOSES IN NUMBERS GREATER THAN REQUIRED BY CODE SHALL ALSO MEET THE REQUIREMENTS OF THESE SECTIONS.
3. PROJECTIONS INTO THE REQUIRED EGRESS CLEAR OPENING WIDTH, INCLUDING HANDRAILS, SHALL COMPLY WITH THE 2021 ARKANSAS FIRE PREVENTION CODE VOL II SECTION 1005.7 AND ADA SECTION 307 NOT TO EXCEED 4" BETWEEN 21" AND 80" ABOVE THE FLOOR OR GROUND.

COMMON PATH OF EGRESS TRAVEL DISTANCE (IBC TABLE 1006.2.1)

OCCUPANCY TYPE	MAX OCC LOAD OF SPACE:	MAX COMMON PATH OF EGREES TRAVEL DISTANCE
A	49	WITH SPRINKLER SYSTEM = 75'
H-2	3	WITH SPRINKLER SYSTEM = 25'

MINIMUM NUMBER OF EXITS OR ACCESS TO EXITS PER STORY (IBC TABLE 1006.3.3)
NUMBER OF EXITS REQUIRED: 4
NUMBER OF EXITS PROVIDED:

EXIT ACCESS TRAVEL DISTANCE (IBC TABLE 1017.2)
OCCUPANCY TYPE A WITH SPRINKLER SYSTEM = 250' MAX

DEAD END CORRIDOR (SECTION 1020.5)
20FT

GENERAL NOTES - LIFE SAFETY

1. ANY DOORS SHOWN IN RATED ASSEMBLIES SHALL ALSO BE RATED AS REQUIRED BY CODE. REFERENCE DOOR SCHEDULE.
2. ANY SIZES INDICATED ON THIS PLAN ARE FOR LIFE SAFETY REVIEW ONLY AND SHOULD NOT BE USED FOR CONSTRUCTION PURPOSES OR SIZES.
3. ALL LIFE SAFETY DEVICES SHOWN ARE REQUIRED, BUT PRODUCT TYPES, DETAILS, MEANS, AND METHODS MUST BE FULLY COORDINATED BY THE CONTRACTOR.
4. MINIMUM SETBACKS SHOWN FOR REFERENCE ONLY IN THESE DRAWINGS.
5. DO NOT SCALE DIMENSIONS FROM DRAWINGS, ANY UNKNOWN DIMENSIONS SHALL BE OBTAINED FROM DESIGN PROFESSIONALS.
6. ROOM AND DOOR NUMBERS ARE FOR CONSTRUCTION & DESIGN COORDINATION. FINAL ROOM NAMES AND NUMBERS SHALL BE CONFIRMED PRIOR TO FABRICATION OF SIGNAGE.
7. FURNITURE SHOWN IS BY OTHERS AND IS FOR PLANNING PURPOSES ONLY.
8. FIRE EXTINGUISHERS SHALL BE INSTALLED PER NFPA 10.
9. REFER TO MECHANICAL DRAWINGS FOR SMOKE AND/OR FIRE DAMPER LOCATIONS.
10. REFER TO ELECTRICAL DRAWINGS SMOKE DETECTOR LOCATIONS.
11. EXIT SIGN LOCATIONS/QUANTITIES INDICATED ARE APPROXIMATE AND ADDITIONAL SIGNS MAY BE REQUIRED BY THE AUTHORITY HAVING JURISDICTION. CONFIRM FINAL LOCATIONS WITH THE AHJ PRIOR TO INSTALLATION AND PROVIDE ANY ADDITIONAL EXIT SIGNS AS REQUIRED BY THE AHJ.

LEGEND - LIFE SAFETY

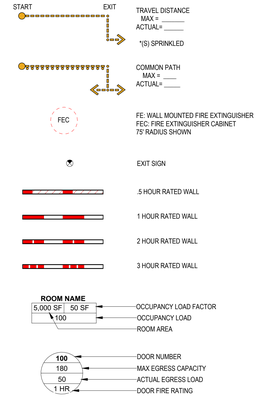

KEYNOTES

NOTE: KEYNOTE NUMBERING IS FOR ORGANIZATIONAL PURPOSES ONLY AND NOT INTENDED TO REFERENCE A SPECIFIC CSI DIVISION

NUMBER	DESCRIPTION

OCCUPANCY LOADS (IBC TABLE 1004.5)

ROOM DATA			OCCUPANCY LOADS		
RM #	NAME	AREA	OCC. TYPE	O.L.F.	O.L.
A137	CONCESSION	930 SF	A-2	200 SF	5
A-2		930 SF			5
A134	FITNESS	938 SF	A-3	50 SF	19
A-3		938 SF			19
A100	COMPETITION POOL	5,712 SF	A-4	50 SF	115
A101	POOL DECK	7,279 SF	A-4	15 SF	486
A102	RECREATION POOL	2,216 SF	A-4	50 SF	45
A103	HOT TUB THERAPY	191 SF	A-4	50 SF	4
A125	WOMEN	170 SF	A-4	0 SF	
A140	COURT ONE	7,426 SF	A-4	50 SF	149
A141	COURT TWO	7,338 SF	A-4	50 SF	147
A142	COURT THREE	7,538 SF	A-4	50 SF	151
A144	COURT FIVE	8,531 SF	A-4	50 SF	171
A145	COURT FOUR	7,421 SF	A-4	50 SF	149
A146	TEAM STAGING / SPECTATING	5,041 SF	A-4	15 SF	337
A-4		58,862 SF			1,754
A104	SWIM STAFF	241 SF	B	150 SF	2
A105	AQUATICS MANAGER	125 SF	B	150 SF	1
A107	DECK SHOWERS	96 SF	B	50 SF	2
A108	ADA CHANGE	86 SF	B	50 SF	2
A109	CHANGE	76 SF	B	50 SF	2
A110	FAMILY CHANGE	87 SF	B	50 SF	2
A111	WOMEN SHOWER	142 SF	B	50 SF	3
A112	WOMEN LOCKER	285 SF	B	50 SF	6
A113	FAMILY RR	85 SF	B	50 SF	2
A115	WET CORRIDOR	481 SF	B	100 SF	5
A117	VESTIBULE	57 SF	B	100 SF	1
A118	VESTIBULE	62 SF	B	100 SF	1
A119	WOMEN	127 SF	B	50 SF	3
A120	RESTROOM	82 SF	B	50 SF	2
A121	MEN	128 SF	B	50 SF	3
A122	MEN SHOWER	140 SF	B	50 SF	3
A123	MEN LOCKER	286 SF	B	50 SF	6
A124	MEN	168 SF	B	50 SF	4
A126	CORRIDOR	392 SF	B	100 SF	4
A127	NATATORIUM STAGING	731 SF	B	150 SF	5
A129	SECURE SCREENING	426 SF	B	150 SF	3
A132	FLEX ROOM TWO	669 SF	B	150 SF	5
A133	FLEX ROOM ONE	710 SF	B	150 SF	5
A135	ENTRY / STAGING	906 SF	B	150 SF	7
A136	CHECK-IN	144 SF	B	150 SF	1
A138	OFFICE / WORKROOM	387 SF	B	150 SF	3
A139	OFFICE	128 SF	B	150 SF	1
A153	WOMEN	447 SF	B	150 SF	3
A154	MEN	405 SF	B	150 SF	3
A156	M.O.D. OFFICE	95 SF	B	150 SF	1
A157	AMENITY CORRIDOR	1,316 SF	B	100 SF	14
A158	CAFE / STAGING	819 SF	B	150 SF	6
B		10,329 SF			111
A114	PUMP ROOM	1,202 SF	H-2	300 SF	5
A151	CHEMICAL ROOM	158 SF	H-2	300 SF	1
H-2		1,360 SF			6
A106	POOL STORAGE	476 SF	S-2	300 SF	2
A116	HEATER ROOM	139 SF	S-2	300 SF	1
A128	JANITOR	164 SF	S-2	300 SF	1
A130	PLUMBING	190 SF	S-2	300 SF	1
A131	STORAGE	83 SF	S-2	300 SF	1
A148	ELECTRICAL	93 SF	S-2	300 SF	1
A149	GYM STORAGE	384 SF	S-2	300 SF	2
A150	SECURITY	117 SF	S-2	300 SF	1
A152	STORAGE	105 SF	S-2	300 SF	1
A155	FIRE RISER	83 SF	S-2	300 SF	1
A159	JANITOR	80 SF	S-2	300 SF	1
A160	ELECTRICAL	163 SF	S-2	300 SF	1
A161	IDF CLOSET	44 SF	S-2	300 SF	1
S-2		2,122 SF			15
		74,540 SF			1,910

CALCULATION NOTES

1. BUILDING OCCUPANT LOAD SHALL BE LIMITED TO 1,200 OCCUPANTS.
2. OCCUPANCY TYPES B, S-2, A-2, A-3 DO NOT EXCEED 10% OF FLOOR AREA AND SERVICE THE PRIMARY A-4 OCCUPANCY, THEREFORE CLASSIFYING THEM AS ACCESSORY OCCUPANCIES PER IBC SECTION 508.2.
3. 'N/A' OCCUPANCY CATEGORY - NOT REGULARLY OCCUPIED SPACES.

SEAL

CLIENT

City of West Memphis
205 Redding St. West
Memphis, AR 72301

DRAWING ISSUE

IN	DATE	DESCRIPTION
	2025-01-17	ISSUE FOR DESIGN DEVELOPMENT
	2025-02-14	PER CONSTRUCTION DOCUMENT PROGRESS

ARCHITECT

PROJECT LUONG
HOUSTON +1 346 708 8241
820 Gessner Rd., Suite 775, Houston, TX 77024
SAN ANTONIO +1 726 245 1378
700 N. St. Mary's St., Suite 1400, San Antonio, TX 78205
SANTA MONICA +1 213 394 7230
730 Arizona Ave., Santa Monica, CA 90401
Projectluong.com
TBAE REG. No. BR 4215

CONSULTANT

JOB INFO

CITY OF WEST MEMPHIS
RECREATION CENTER
ST HWY 191/I-40 SERV
West Memphis, AR 72301

JOB No.: WESCIT00561

SHEET TITLE
LIFE SAFETY PLAN

SHEET NUMBER
G-012

FILE PATH: Autodesk Docs://City of West Memphis Recreation Center/AMR_BLDG1_A_INIC_ARCH.rvt
DATE PRINTED: 3/25/2025 2:39:32 AM

A.M.D.G.

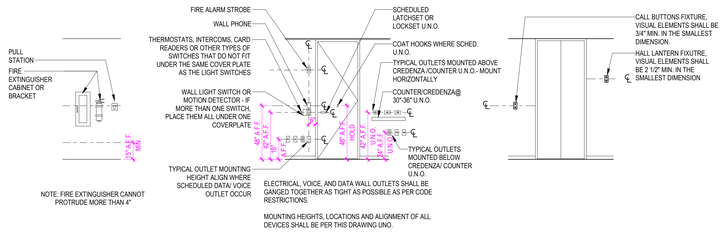

FIRE PROTECTION **TYPICAL** **ELEVATOR**

Graphic Convention for Figures

Convention	Description
36 / 915	dimension showing English units (in inches unless otherwise specified) above the line and SI units (in millimeters unless otherwise specified) below the line
6 / 150	dimension for small measurements
33-36 / 840-915	dimension showing a range with minimum - maximum
min	minimum
max	maximum
>	greater than
≥	greater than or equal to
<	less than
≤	less than or equal to
	boundary of clear floor space or maneuvering clearance
	centerline
	a permitted element or its extension
	direction of travel or approach
	a wall, floor, ceiling or other element cut in section or plan
	a highlighted element in elevation or plan
	location zone of element, control or feature

TYPICAL INSTALLATION HEIGHTS

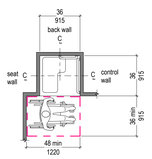

Note: inside finished dimensions measured at the center points of opposing sides.

608.2.1 Transfer Type Shower Compartment Size and Clearance.

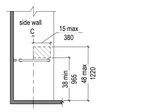

608.5.1 Transfer Type Shower Compartment Control Location

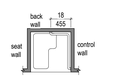

608.3.1 Grab Bars for Transfer Type Showers

608 Showers

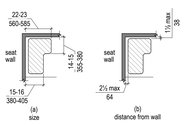

610.3.2 L-Shaped Shower Seat

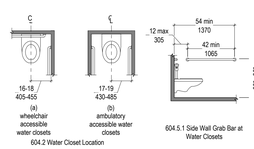

604.2 Water Closet Location

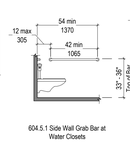

604.5.1 Side Wall Grab Bar at Water Closets

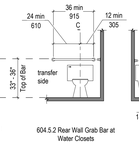

604.5.2 Rear Wall Grab Bar at Water Closets

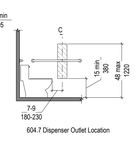

604.7 Dispenser Outlet Location

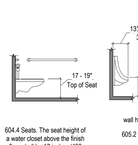

604.4 Seats. The seat height of a water closet above the finish floor shall be 17 inches (430 mm) minimum and 19 inches (485 mm) maximum measured to the top of the seat.

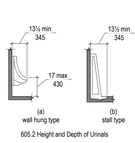

605.2 Height and Depth of Urinals

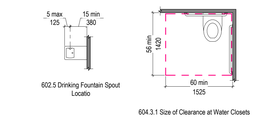

602.5 Drinking Fountain Spout Locatio

604.3.1 Size of Clearance at Water Closets

603 Toilet and Bathing Rooms

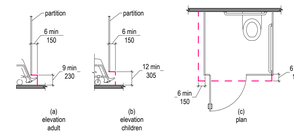

604.8.1.4 Wheelchair Accessible Toilet Compartment Toe Clearance

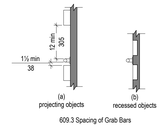

609.3 Spacing of Grab Bars

Spacing of Grab Bars

CHAPTER 6: PLUMBING ELEMENTS AND FACILITIES

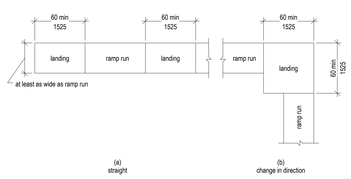

405.7 Ramp Landings

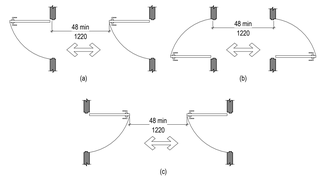

404.2.6 Doors in Series and Gates in Series

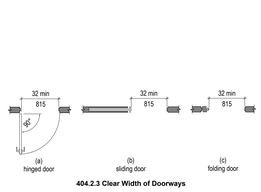

404.2.3 Clear Width of Doorways

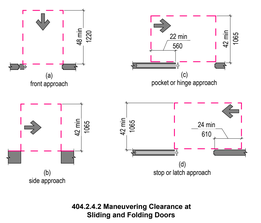

404.2.4.2 Maneuvering Clearance at Sliding and Folding Doors

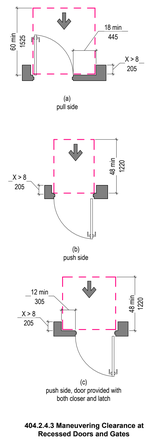

404.2.4.3 Maneuvering Clearance at Recessed Doors and Gates

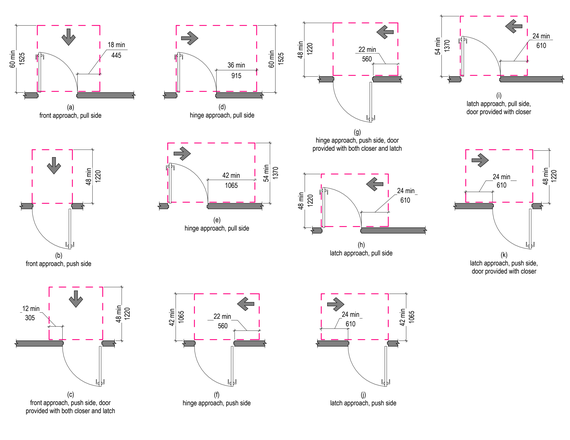

404 Doors, Doorways, and Gates

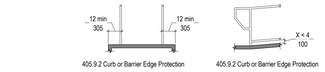

405.9 Extended Floor or Ground Surface

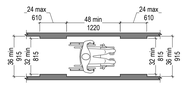

403.5.1 Clear Width of an Accessible Route

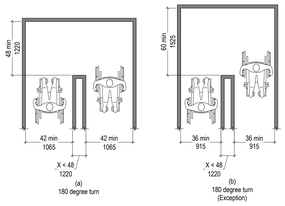

403.5.2 Clear Width at Turn

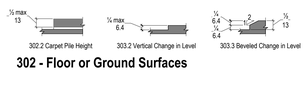

302 - Floor or Ground Surfaces

302 Floor or Ground Surfaces

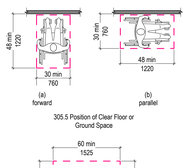

304 305 306 Clearance Space

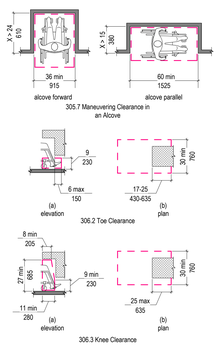

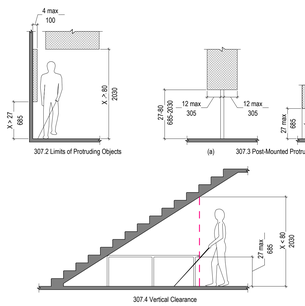

307 Limits of Protruding Objects

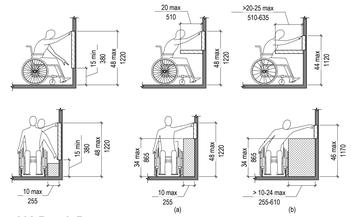

308 Reach Ranges

CHAPTER 3: BUILDING BLOCKS

FILE PATH: ...\Untitled Dock\City of West Memphis Recreation Center.RVMS_BLDG.5_INC_ARCH.rvt
DATE PRINTED: 4/27/2023 9:57:17 AM

SEAL

CLIENT

City of West Memphis
205 Redding St. West
Memphis, AR 72301

DRAWING ISSUE

No.	DATE	DESCRIPTION
	2023-01-12	ISSUE FOR DESIGN DEVELOPMENT
	2023-03-16	CONSTRUCTION DOCUMENT PROGRESS

ARCHITECT

PROJECT LUONG
820 Gessner Rd., Suite 775, Houston, TX 77024 +1 346 708 8241
700 N. St. Mary's St., Suite 1400, San Antonio, TX 78205 +1 726 245 1378
730 Arizona Ave., Santa Monica, CA 90401 +1 213 394 7230
Projectluong.com
HOUSTON
SAN ANTONIO
SANTA MONICA
TBAE REG. No. BR 4215

CONSULTANT

JOB INFO

CITY OF WEST MEMPHIS
RECREATION CENTER
ST HWY 191/I-40 SERV
West Memphis, AR 72301

JOB No.: WESCIT00561

SHEET TITLE
ADA STANDARDS

SHEET NUMBER
G-020

A.M.D.G.

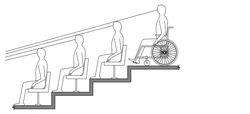
802.2.1.1 Lines of Sight Over the Heads of Seated Spectators

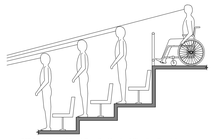
802.2.2.1 Lines of Sight Over the Heads of Standing Spectators

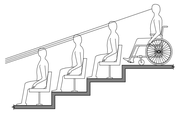
802.2.1.2 Lines of Sight Between the Heads of Seated Spectators

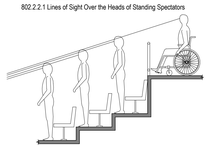
802.2.2.2 Lines of Sight Between the Heads of Standing Spectators

Lines of Sight Over the Heads of Seated Spectators

NOTE: NOT ALL DETAILS OR CONDITIONS SHOWN ON THIS SHEET WILL BE USED .

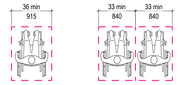

Width of Wheelchair Spaces in Assembly Areas

CHAPTER 8: SPECIAL ROOMS, SPACES AND ELEMENTS

703.7.2.4 International Symbol of Access for Hearing Loss

703.7.2.1 International Symbol of Accessibility

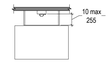

704.2.1.1 Parallel Approach to Telephone

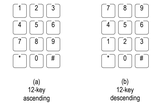

707.6.2 Numeric Key Layout

703.7.2.3 Volume-Controlled Telephone

703.7.2.2 International TTY Symbol

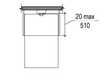

704.2.1.2 Forward Approach to Telephone

CHAPTER 7: COMMUNICATION ELEMENTS AND FEATURES

Counter Slope of Surfaces Adjacent to Curb Ramps

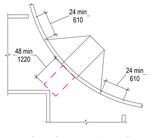

Diagonal or Corner Type Curb Ramps

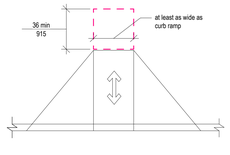

Landings at the Top of Curb Ramps

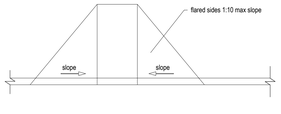

Sides of Curb Ramps

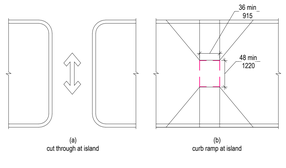

Islands in Crossings

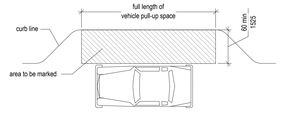

Passenger Loading Zone Access Aisle

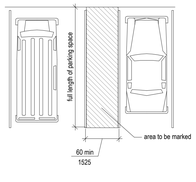

Parking Space Access Aisle

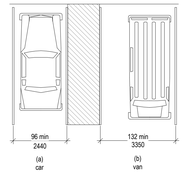

Vehicle Parking Spaces

CHAPTER 5: GENERAL SITE AND BUILDING ELEMENTS

SEAL

CLIENT

City of West Memphis
205 Redding St. West
Memphis, AR 72301

DRAWING ISSUE

No.	DATE	DESCRIPTION
	2025-01-17	ISSUE FOR DESIGN DEVELOPMENT
	2025-02-14	75% CONSTRUCTION DOCUMENT PROGRESS

ARCHITECT

PROJECT LUONG
HOUSTON
SAN ANTONIO
SANTA MONICA
TBAE REG. No. BR 4215

820 Gessner Rd., Suite 775, Houston, TX 77024 +1 346 708 8241
700 N. St. Mary's St., Suite 1400, San Antonio, TX 78205 +1 726 245 1378
730 Arizona Ave., Santa Monica, CA 90401 +1 213 394 7230
Projectluong.com

CONSULTANT

JOB INFO

CITY OF WEST MEMPHIS
RECREATION CENTER
ST HWY 191/I-40 SERV
West Memphis, AR 72301

JOB No.: WESCIT00561

SHEET TITLE

ADA STANDARDS

SHEET NUMBER

G-021

FILE PATH: Autodesk Docs://City of West Memphis Recreation Center/AR_BLDG_A_RAC_ARCH.rvt
DATE PRINTED: 3/5/2025 5:47:05 AM

GENERAL NOTES:

1. TOPOGRAPHICAL MAPPING SHOWN PER THE DECEMBER 2025 SURVEY COMPLETED BY SMITH & WEILAND SURVEYORS AND ENGINEERS CONTRACTOR TO NOTIFY ENGINEER OF ANY DISCREPANCIES BETWEEN THE PLAN TOPOGRAPHY AND THE CURRENT EXISTING CONDITIONS.
2. CONTRACTOR SHALL VERIFY THE LOCATION, SIZE AND MATERIAL OF ALL UTILITIES AFFECTED BY CONSTRUCTION PRIOR TO BEGINNING CONSTRUCTION. CONTRACTOR SHALL CONTACT ALL AFFECTED UTILITIES 48 HOURS PRIOR TO CONSTRUCTION.
3. CONTRACTOR TO NOTIFY THE OWNER AND ENGINEER WHEN ANY DISCREPANCY IS FOUND BETWEEN PLANS AND EXISTING CONDITIONS. IN THE EVENT A DISCREPANCY IS FOUND THE CONTRACTOR WILL MAKE FIELD ADJUSTMENTS TO CORRECT ANY PROBLEM.
4. THE CONTRACTOR IS RESPONSIBLE FOR SECURING ACCESS TO THE CONSTRUCTION SITE.
5. WHERE EXISTING UTILITIES OR SERVICE LINES ARE CUT, BROKEN OR DAMAGED, THE CONTRACTOR SHALL REPLACE OR REPAIR THE UTILITIES OR SERVICE LINES WITH THE SAME TYPE OF ORIGINAL MATERIAL AND CONSTRUCTION, OR BETTER, UNLESS OTHERWISE SHOWN OR NOTED ON THE PLANS, AT HIS OWN COST AND EXPENSE. THE CONTRACTOR SHALL IMMEDIATELY NOTIFY THE ENGINEER AT ONCE OF ANY CONFLICTS IN GRADES AND ALIGNMENT.
6. EXISTING UTILITIES SHOWN ARE TAKEN FROM AVAILABLE RECORDS PROVIDED BY THE UTILITY OWNER AND FIELD LOCATIONS OF SURFACE APPURTENANCES. LOCATIONS SHOWN ARE GENERALLY SCHEMATIC IN NATURE AND MAY NOT ACCURATELY REFLECT THE SIZE AND LOCATION OF EACH PARTICULAR UTILITY. SOME UTILITY LINES MAY NOT BE SHOWN. CONTRACTOR SHALL ASSUME RESPONSIBILITY FOR ACTUAL FIELD LOCATION AND PROTECTION OF EXISTING FACILITIES WHETHER SHOWN OR NOT. CONTRACTOR SHALL ALSO ASSUME RESPONSIBILITY FOR REPAIRS TO EXISTING FACILITIES, WHETHER SHOWN OR NOT, IF DAMAGED BY CONTRACTOR'S ACTIVITIES. DIFFERENCES IN HORIZONTAL OR VERTICAL LOCATION OF EXISTING UTILITIES SHALL NOT BE A BASIS FOR ADDITIONAL EXPENSE.
7. THE CONTRACTOR IS RESPONSIBLE FOR KEEPING SIDEWALKS AND ROADS ADJACENT TO THE PROJECT SITE FREE FROM MUD AND DEBRIS FROM THE SITE CONSTRUCTION.
8. THE CONTRACTOR SHALL CONSTRUCT A STABILIZED CONSTRUCTION ENTRANCE/EXIT AT ALL TRAFFIC EXIT POINTS PRIOR TO EXITING ONTO ANY PAVED ROADWAY.
9. THE ACCESS AND WORK AREAS SHALL BE SECURED DURING NON-WORKING HOURS.
10. CONTRACTOR IS RESPONSIBLE FOR, AND MUST OBTAIN PRIOR TO CONSTRUCTION, ALL NECESSARY CONSTRUCTION PERMITS REQUIRED BY LOCAL JURISDICTIONS.
11. ADEQUATE MEASURES SHALL BE TAKEN TO PREVENT EROSION. IN THE EVENT THAT SIGNIFICANT EROSION OCCURS AS A RESULT OF CONSTRUCTION, THE CONTRACTOR SHALL RESTORE THE ERODED AREAS TO ORIGINAL CONDITION OR BETTER.
12. PRIOR TO CONSTRUCTION, A PRE-CONSTRUCTION MEETING SHALL BE HELD WITH REPRESENTATIVES FROM ALL CONTRACTORS, THE ARCHITECT AND THE OWNER.
13. BARRICADING AND TRAFFIC CONTROL DURING CONSTRUCTION SHALL BE THE RESPONSIBILITY OF THE CONTRACTOR AND SHALL CONFORM TO THE "MANUAL ON UNIFORM TRAFFIC CONTROL DEVICES", PART VI IN PARTICULAR. TRAFFIC FLOW AND ACCESS SHALL BE MAINTAINED DURING ALL PHASES OF THE CONSTRUCTION. THE CONTRACTOR IS RESPONSIBLE FOR PROVIDING TRAFFIC SAFETY MEASURES FOR WORK ON PROJECT.
14. ANY DAMAGES THAT MAY OCCUR TO REAL PROPERTY OR EXISTING IMPROVEMENTS SHALL BE RESTORED BY THE CONTRACTOR TO AT LEAST THE SAME CONDITION THAT THE REAL PROPERTY OR EXISTING IMPROVEMENTS WERE IN PRIOR TO THE DAMAGES. THIS RESTORATION SHALL BE SUBJECT TO THE OWNER'S APPROVAL; MOREOVER, THIS RESTORATION SHALL NOT BE A BASIS FOR ADDITIONAL COMPENSATION TO THE CONTRACTOR. RESTORATION SHALL INCLUDE, BUT NOT BE LIMITED TO, REGRASSING, REVEGETATION, REPLACING FENCES, REPLACING TREES, ETC.
15. AS NEEDED, CONSTRUCTION TRAFFIC ROUTES SHALL BE COORDINATED WITH ARDOT, PRIOR TO CONSTRUCTION. ALL COMPACTED AREAS DUE TO CONSTRUCTION SHALL BE AERATED AND REVEGETATED TO ORIGINAL CONDITION AT NO EXPENSE TO THE CLIENT.
16. PRIOR TO CONSTRUCTION, THE OWNER OR OWNER'S REPRESENTATIVE SHALL APPROVE THE LOCATION OF ALL SILT FENCES.
17. THE CONTRACTOR SHALL USE THE LIMITS OF SILT FENCE AS THE LIMITS OF DISTURBANCE AND ACCESS UNLESS OTHERWISE APPROVED BY THE OWNER OR OWNER'S REPRESENTATIVE.
18. OWNER ASSUMES NO RESPONSIBILITY FOR ACTUAL CONDITION OF AREAS TO BE DEMOLISHED.
19. CONTRACTOR SHALL PERFORM WORK IN A MANNER TO ELIMINATE HAZARDS TO PERSONS OR PROPERTY AND AVOID INTERFERENCE WITH ADJACENT AREAS, UTILITIES, AND STRUCTURES.

ACCESSIBLE WALKWAY NOTES

1. ALL WALKWAYS ARE DESIGNED AND MUST BE CONSTRUCTED TO COMPLY WITH THE 2021 ARKANSAS BUILDING CODE (CHAPTER 11). AN ACCESSIBILITY INSPECTION WILL BE REQUIRED AT THE END OF PROJECT CONSTRUCTION FOR COMPLIANCE WITH THE STANDARD AND AS REGULATED BY THE ARKANSAS DEPARTMENT OF LABOR AND LICENSING.
2. CROSS SLOPES OF WALKWAYS SHALL NOT EXCEED A GRADIENT OF 2% (0.20 FOOT RISE IN 10.00 FEET OR RUN).
3. LONGITUDINAL SLOPES OF WALKWAYS SHALL NOT EXCEED A GRADIENT OF 5% (0.50 FOOT RISE IN 10.00 FEET OF RUN).
4. WHERE A WALKWAY INTERSECTS ANOTHER WALKWAY, SLAB OR OTHER STRUCTURE, THE CROSS SLOPE AT THE INTERSECTION SHALL NOT EXCEED 2% IN ALL DIRECTIONS, NO EXCEPTION.
5. CURB RAMPS SHALL NOT EXCEED 8.33% (0.5 FOOT RISE IN 6.00 FEET OF RUN).
6. RAMPED AREAS SHALL NOT EXCEED 8.33% (0.5 FOOT RISE IN 6.00 FEET OF RUN) WITH A MAX. CROSS SLOPE OF 2% (0.20 FOOT RISE IN 10.00 FEET RUN).
7. NO CHANGE IN LEVEL GREATER THAN 1/4 IN. WILL BE ACCEPTED. CHANGES IN LEVEL BETWEEN 1/4 & 1/2 SHALL BE BEVELED WITH A SLOPE NO GREATER THAN 1:2

GRADING NOTES

1. ALL GRADES ARE TOP OF PAVEMENT/FINSIHED GRADE UNLESS OTHERWISE NOTED.
2. TOP OF CURB ELEVATIONS ARE 0.5 FEET HIGHER THAN TOP OF PAVEMENT ELEVATIONS UNLESS OTHERWISE NOTED.

TRAFFIC MARKING NOTES

1. ANY METHODS, STREET MARKINGS AND SIGNAGE NECESSARY FOR WARNING MOTORISTS, WARNING PEDESTRIANS, OR DIVERTING TRAFFIC DURING CONSTRUCTION SHALL CONFORM TO THE MANUAL OF UNIFORM TRAFFIC CONTROL DEVICES LATEST EDITION.
2. ALL PAVEMENT MARKINGS, MARKERS, PAINT, TRAFFIC BUTTONS, TRAFFIC CONTROLS AND SIGNS SHALL BE INSTALLED IN ACCORDANCE WITH THE ARKANSAS DEPARTMENT OF TRANSPORTATION STANDARD SPECIFICATIONS FOR HIGHWAY CONSTRUCTION AND THE MANUAL OF UNIFORM TRAFFIC CONTROL DEVICES LATEST EDITIONS.

CONSTRUCTION LAYOUT/DIMENSION CONTROL NOTES

1. PRIOR TO COMMENCING CONSTRUCTION, THE CONTRACTOR MAY REQUEST THE SURVEY AND DESIGN FILES FOR THE PROJECT, FROM HALFF ASSOCIATES, INC, FOR LAYOUT PURPOSES.
2. PRIOR TO BEGINNING CONSTRUCTION, THE CONTRACTOR SHALL EMPLOY AN INDEPENDENT REGISTERED PROFESSIONAL LAND SURVEYOR TO SET CONTROL AND ELEVATIONS FOR THE ENTIRE PROJECT. THE SURVEYOR SHALL REVIEW THE PLANS THOROUGHLY AND POINT OUT ANY KNOWN OR DISCOVERED DISCREPANCIES TO THE DESIGN CONSULTANT. PRIOR TO THE COMMENCEMENT OF CONSTRUCTION, THE SURVEYOR SHALL RUN A TRAVERSE LOOP ON THE SITE. THE SURVEYOR SHALL VERIFY AND CONFIRM IN WRITING TO THE CONTRACTOR THAT THE BENCHMARKS ARE CORRECT WITH REGARD TO THE DIFFERENCE IN THEIR ELEVATIONS AND WITH REGARD TO THE ELEVATIONS OF AT LEAST FOUR CHECKPOINTS EVENLY DISTRIBUTED ON THE SITE FOR WHICH ELEVATIONS ARE GIVEN. CHECKPOINTS MAY BE ANY MANMADE OR NATURAL FEATURE THAT CAN BE READILY IDENTIFIED AND MEASURED.
3. CONTRACTOR IS RESPONSIBLE FOR LOCATING, PROTECTING AND MAINTAINING ALL EXISTING AND PERMANENT UTILITIES.
4. USE DIMENSIONAL INFORMATION PROVIDED ON THE PLANS. DO NOT SCALE DRAWINGS. WRITTEN DIMENSIONS SHALL PREVAIL.
5. MEASUREMENTS ARE TO FACE OF BUILDING, WALL, CURB OR THE FIXED SITE IMPROVEMENT. DIMENSIONS TO CENTER LINES ARE INDICATED.
6. FOR DIMENSIONS OF THE BUILDINGS, REFER TO THE ARCHITECTURAL DRAWINGS.
7. THE PLANS FOR THIS PROJECT SHOW PROPOSED ELEVATIONS, SLOPES AND DIMENSIONS THAT ARE INTENDED FOR ACTUAL PLACEMENT. THERE MAY BE SOME INSTANCES WHERE EXISTING CONDITIONS MAKE IT IMPRACTICAL TO ACHIEVE THE DEAL. IN THOSE INSTANCES, THE DESIGN CONSULTANT WILL ASSIST THE CONTRACTOR IN MAKING PROPER FIELD CHANGES TO ACCOMMODATE SUCH CONDITIONS.
8. INSTALL INTERSECTING ELEMENTS AT 90 DEGREE ANGLES TO EACH OTHER UNLESS OTHERWISE NOTED.
9. WHERE DIMENSIONS ARE CALLED AS "EQUAL", ALL REFERENCED ITEMS SHALL BE SPACED AS MEASURED TO THEIR CENTER LINES OR OTHER NOTED REFERENCES.
10. PROVIDE EXPANSION JOINTS WHERE CONCRETE FLATWORK MEETS VERTICAL STRUCTURES SUCH AS WALLS, CURBS, STEPS AND BUILDING ELEMENTS.
11. ALL WALKWAYS SHALL BE LOCATED FROM FINISHED FACE OF BUILDINGS.
12. FOR HANDICAPPED STANDARDS, VERIFY COMPLIANCE WITH LATEST EDITION OF ADA AND LOCAL AND STATE HANDICAP STANDARDS PRIOR TO CONSTRUCTION. WHERE FIELD MODIFICATIONS ARE REQUIRED FOR COMPLIANCE, CONSTRUCTION CHANGES MAY BE APPLIED INCLUDING DIFFERENT GRADES AND LAYOUT THAN THOSE NOTED HEREIN.
13. SURFACES SHALL BE ADA COMPLIANT ALONG ACCESS AND EGRESS. PAVING MATERIALS SHALL HAVE NO ADJACENT SURFACE IRREGULARITIES GREATER THAN 1/4" IN ANY PIECE OR BETWEEN ADJACENT PIECES.

UTILITY NOTES

1. THE CONTRACTOR SHALL NOT ASSUME THAT UTILITIES ARE PRECISELY LOCATED. UTILITIES ARE SHOWN TO HELP MAKE THE CONTRACTOR AWARE OF THEIR EXISTENCE. THIS MEASURE IS TAKEN TO HELP PROTECT THE INVESTMENTS AND SERVICES OF THE OWNERS OF THE UTILITIES AND THEIR CUSTOMERS. CONTRACTOR SHALL CALL '811' FOR HELP IN LOCATING UTILITIES.
2. IT IS THE CONTRACTOR'S RESPONSIBILITY TO DETERMINE AND VERIFY THE EXACT LOCATION AND DEPTH OF ALL EXISTING UTILITIES PRIOR TO PROCEEDING WITH CONSTRUCTION. THE CONTRACTOR SHALL ASCERTAIN WHETHER ANY ADDITIONAL UTILITIES OR FACILITIES, OTHER THAN THOSE SHOWN ON THE PLANS, MAY BE PRESENT ON THE SITE OF THE WORK.
3. PRIOR TO PROCEEDING WITH CONSTRUCTION, THE CONTRACTOR SHALL NOTIFY THE OWNER AND/OR DESIGN CONSULTANT IF CONFLICTS OR POTENTIAL CONFLICTS EXIST BETWEEN THE EXISTING UTILITIES AND PROPOSED CONSTRUCTION.
4. PRIOR TO PROCEEDING WITH CONSTRUCTION, THE CONTRACTOR SHALL COORDINATE THE AFFECTED PARTS OF THE UTILITIES. IT IS THE RESPONSIBILITY OF THE CONTRACTOR TO PRESERVE AND PROTECT ALL UTILITIES.
5. THE CONTRACTOR WILL IMMEDIATELY NOTIFY THE UTILITY OWNER AND MAKE RESTITUTION FOR ANY UTILITY THAT IS DAMAGED BY THE CONTRACTOR IN THE COURSE OF THE WORK.

STORM DRAINAGE NOTES

1. REFERENCE STORM DRAINAGE DETAILS ON SHEET C7.01 - C7.02 FOR ADDITIONAL NOTES.
2. RIM ELEVATIONS SHALL BE PROPERLY ADJUSTED TO GRADE IN PAVEMENT AND SIDEWALKS. APPROVED BLOCKOUTS SHALL BE USED IN PAVEMENT.
3. ALL STORM SEWERS UNDER OR WITHIN 1 FT. OF PROPOSED OR FUTURE PAVEMENTS SHALL BE BACKFILLED WITH 1-1/2 SACK CEMENT STABILIZED SAND TO WITHIN 1 FT. OF SUBGRADE.
4. CONTRACTORS SHALL PROVIDE 18-INCH MINIMUM CLEARANCE AT STORM SEWER AND WATER LINE CROSSINGS AND STORM SEWER AND SANITARY SEWER CROSSINGS UNLESS OTHERWISE NOTED.
5. RIM ELEVATIONS FOR JUNCTION BOX IN LANDSCAPED OR GRADED AREAS SHALL BE SET AT 6" ABOVE FINISHED GROUND.

WATER AND WASTEWATER CONSTRUCTION NOTES

1. SEPARATION DISTANCES FOR ALL SANITARY SEWER AND WATER MAIN CONSTRUCTION SHALL BE GOVERNED BY THE ARKANSAS DEPARTMENT OF HEALTH.
2. CONTRACTORS SHALL PROVIDE 18-INCH MINIMUM CLEARANCE AT STORM SEWER AND WATER LINE CROSSINGS AND STORM SEWER AND SANITARY SEWER CROSSINGS UNLESS OTHERWISE NOTED.
3. UTILITY RELOCATION TO FACILITATE CONSTRUCTION IS CONTRACTOR'S RESPONSIBILITY.
4. SANITARY SEWER PIPE SMALLER THAN 6-INCHES SHALL BE SCHEDULE 40 PVC. PIPES 6-INCH TO 10-INCH SHALL BE SDR 26 PVC AND PIPES 12 AND LARGER TO BE SDR 35 PVC.
5. SANITARY SEWERS TO BE INSTALLED, BEDDED & BACKFILLED PER CITY OF WEST MEMPHIS DETAILS AND SPECIFICATIONS.
6. WATER MAINS 4-INCH TO 12-INCH TO BE AWWA C-900, DR 18. WATER MAINS 1-1/2" TO 3" SHALL BE SCH 40 PVC.
7. ALL WATER MAINS TO BE INSTALLED, BEDDED & BACKFILLED PER CITY OF WEST MEMPHIS DETAILS AND SPECIFICATIONS.
8. ALL WATER MAINS TO HAVE A 4' MIN. COVER OR AS SPECIFIED BY THE CITY OF WEST MEMPHIS.
9. RIM ELEVATIONS FOR MANHOLES IN LANDSCAPED OR GRADED AREAS SHALL BE SET AT 6" ABOVE FINISHED GROUND.

CONSTRUCTION INSPECTION, SUBMITTALS AND TESTING NOTES

1. CONSTRUCTION PROGRESS MEETING DATES, TIMES, LOCATIONS AND FREQUENCY WILL BE ESTABLISHED AT THE PRE-CONSTRUCTION MEETING AS AGREED UPON BY ALL PARTIES INVOLVED.
2. CONTRACTOR SHALL PROVIDE A TRAFFIC CONTROL PLAN FOR APPROVAL BY THE ARKANSAS DEPARTMENT OF TRANSPORTATION PRIOR TO COMMENCING CONSTRUCTION REQUIRING ROAD CLOSURE.
3. SUBMITTALS: THE CONTRACTOR SHALL BE RESPONSIBLE FOR FURNISHING THE DESIGN CONSULTANT SUBMITTALS AND SAMPLES OF ALL PRODUCTS AND MATERIALS TO BE USED ON THE PROJECT. SUBMITTALS SHALL BE PROVIDED ON A OFFICIAL LETTER HEAD/TRANSMITTAL FROM THE GENERAL CONTRACTOR AND NUMBERED IN PDF DIGITAL FORMAT AND EMAILED TO PRIME DESIGN CONSULTANT. PRODUCT MANUFACTURER, TECHNICAL DATA IF DIFFERENT FROM SOURCE; CONTENT OF PRODUCT; AMOUNT OF EACH INGREDIENT IN THE PRODUCT, AND MANUFACTURER'S DIRECTIONS AS TO USE AND APPLICATION OF THE PRODUCT, IF APPLICABLE, SHALL BE PROVIDED. PAINT/FINISHING PRODUCT SAMPLE, ROCK SAMPLE, CAST STONE SAMPLES, ETC, SHALL BE TRACTED SAME AS MATERIAL SUBMITTALS. ANY COSTS ASSOCIATED WITH ANY SAMPLING AND TESTING SHALL BE THE RESPONSIBILITY OF THE CONTRACTOR. THESE COSTS SHALL BE CONSIDERED AS INCIDENTAL AND THE CONTRACTOR WILL NOT BE ENTITLED TO ANY ADDITIONAL COMPENSATION.
4. TESTING:

   A. THE OWNER WILL PAY ALL THE CHARGES OF TESTING LABORATORIES FOR SERVICES IN CONNECTION WITH IN PLACE FIELD DENSITIES, CONCRETE CYLINDERS TESTING, HMAC DENSITY TESTS AND ANY IN-PLACE TEST REQUIRED FOR QUALITY ASSURANCE. RE-TESTING AFTER FAILURE OF IN PLACE TESTS SHALL BE AT THE EXPENSE OF THE CONTRACTOR.

   B. THE CONTRACTOR SHALL BE RESPONSIBLE FOR AND PAY FOR ALL CHARGES OF TESTING LABORATORIES FOR SERVICES IN CONNECTION WITH INITIAL TESTS MADE ON ALL IMPORTED MATERIALS TO THE PROJECT SITES INCLUDING BUT NOT LIMITED TO EMBEDMENT MATERIALS, FILL MATERIAL, BACKFILL MATERIAL, SELECT MATERIAL, CRUSHED LIMESTONE BASE, SUBBASE, CONCRETE STEEL, WOOD FORMS, LIQUID ASPHALT, AGGREGATE, WATER, CEMENT, CURING, COMPOUND, SEALANTS, ETC. THE TESTS FOR WHICH THE CONTRACTOR WILL TYPICALLY BE RESPONSIBLE ARE ATTERBERG LIMITS, SIEVE ANALYSIS, PLASTICITY INDICES, MIX DESIGN, CALIFORNIA BEARING RATIOS, PROCTORS (MOISTURE DENSITY CURVES) AND ALL TESTS REQUIRED BY THE SPECIFICATIONS THAT PROVE THE MATERIAL BROUGHT TO THE PROJECT SITES MEETS OR EXCEEDS THE SPECIFICATIONS AND CONTRACT DOCUMENTS.

EROSION AND SEDIMENTATION CONTROL NOTES

1. EROSION CONTROL MEASURES, SITE WORK AND RESTORATION WORK SHALL BE IN ACCORDANCE WITH THE PROJECT STORMWATER POLLUTION PREVENTION PLAN (SWPPP).
2. ALL SLOPES SHALL BE SODDED OR SEEDED WITH APPROVED GRASS, GRASS MIXTURES OR GROUND COVER SUITABLE TO THE AREA AND SEASON IN WHICH THEY ARE APPLIED.
3. SILT FENCES, ROCK BERMS, SEDIMENTATION BASINS AND SIMILARLY RECOGNIZED TECHNIQUES AND MATERIALS SHALL BE EMPLOYED DURING CONSTRUCTION TO PREVENT POINT SOURCE SEDIMENTATION LOADING OF DOWNSTREAM FACILITIES. SUCH INSTALLATION SHALL BE REGULARLY INSPECTED BY THE CITY OF WEST MEMPHIS FOR EFFECTIVENESS. ADDITIONAL MEASURES MAY BE REQUIRED IF, IN THE OPINION OF THE CITY COUNTY ENGINEER, THEY ARE WARRANTED.
4. ALL TEMPORARY EROSION CONTROL MEASURES SHALL NOT BE REMOVED UNTIL FINAL INSPECTION AND APPROVAL OF THE PROJECT BY THE CIVIL ENGINEER. IT SHALL BE THE RESPONSIBILITY OF THE CONTRACTOR TO MAINTAIN ALL TEMPORARY EROSION CONTROL STRUCTURES AND TO REMOVE EACH STRUCTURE AS APPROVED BY THE ENGINEER.
5. ALL MUD, DIRT, ROCKS, DEBRIS, ETC., SPILLED, TRACKED OR OTHERWISE DEPOSITED ON EXISTING PAVED STREETS, DRIVES AND AREAS USED BY THE PUBLIC SHALL BE CLEANED UP IMMEDIATELY.
6. THE CONTRACTOR SHALL INSTALL EROSION/SEDIMENTATION CONTROLS AND TREE PROTECTIVE FENCING PRIOR TO ANY WORK (CLEARING, GRUBBING OR EXCAVATION)
7. THE CONTRACTOR IS REQUIRED TO INSPECT THE CONTROLS AND FENCES AT WEEKLY INTERVALS AND AFTER SIGNIFICANT RAINFALL EVENTS TO ENSURE THAT THEY ARE FUNCTIONING PROPERLY. THE PERSON(S) RESPONSIBLE FOR MAINTENANCE OF CONTROLS AND FENCES SHALL IMMEDIATELY MAKE ANY NECESSARY REPAIRS TO DAMAGED AREAS. SILT ACCUMULATION AT CONTROLS MUST BE REMOVED WHEN THE DEPTH REACHES SIX (6) INCHES.
8. THE TEMPORARY SPOILS DISPOSAL SITE IS TO BE SHOWN IN THE EROSION CONTROL MAP. THE DEPTH OF SPOIL WILL NOT EXCEED 10 FEET IN ANY AREA.
9. NO PERMANENT SPOILS DISPOSAL ON-SITE EXCEPT AS SHOWN ON THE PLANS.
10. ALL AREAS DISTURBED OR EXPOSED DURING CONSTRUCTION SHALL BE RESTORED WITH A MINIMUM OF 4 INCHES OF TOPSOIL.
11. STABILIZED CONSTRUCTION ENTRANCE IS REQUIRED AT ALL POINTS WHERE CONSTRUCTION TRAFFIC IS EXITING THE PROJECT ONTO EXISTING PAVEMENT.

PHASE I
INSTALL EROSION CONTROLS.
REINFORCED SILT FENCES STABILIZED CONSTRUCTION ENTRANCE/EXIT

PHASE II
MAINTAIN EXIST. EROSION CONTROLS, INSTALL INLET PROTECTION, ADD ADDITIONAL EROSION CONTROLS AS NEEDED.

PHASE III
MAINTAIN EXIST. EROSION CONTROLS, MODIFY INLET PROTECTION TO METHOD COMPATIBLE WITH PAVEMENT. ADD ADDITIONAL CONTROLS AS NEEDED FOR CONSTRUCTION ACTIVITIES.

PHASE III
REPLACE SILT FENCE INLET PROTECTION WITH BLOCK AND GRAVEL PROTECTION, OR GRAVEL AND SCREEN INLET PROTECTION AROUND ALL COMPLETED STORM DRAIN INLETS ON SITE.

PHASE IV
REVEGETATE ALL DISTURBED AREAS NOT COVERED IN THE LANDSCAPE PLAN. ESTABLISH MIN. COVER OF 70% OF THE NATIVE BACKGROUND COVER. REMOVE EROSION CONTROLS WHEN 70% MIN. COVER HAS BEEN ESTABLISHED.

PHASE I SITE CLEARING & GRADING
PHASE II SITE UTILITIES & STORM DRAIN CONSTRUCTION
PHASE III PAVING, BUILDING, AND LANDSCAPE & IRRIGATION
PHASE IV FINAL STABILIZATION

CONSTRUCTION NOTES

1. REFERENCE THE STANDARD DETAILS ON SHEETS C7.01-C7.02 FOR ADDITIONAL NOTES.
2. PLANS WERE PREPARED BASED ON A TOPOGRAPHIC SURVEY PERFORMED BY SMITH & WEILAND SURVEYORS AND ENGINEERS IN DECEMBER 2025.
3. REFER TO UTILITY AND GRADING PLANS FOR UTILITY LOCATION AND FINAL GRADING. IF ACTUAL SITE CONDITIONS VARY FROM WHAT IS SHOWN ON THE PLANS, CONTACT THE DESIGN CONSULTANT FOR DIRECTION ON HOW TO PROCEED.
4. DO NOT WILLFULLY PROCEED WITH CONSTRUCTION AS DESIGNED WHEN UNKNOWN OBSTRUCTIONS AND/OR GRADE DIFFERENCES EXIST THAT MAY HAVE NOT BEEN KNOWN DURING DESIGN. SUCH CONDITIONS SHALL BE IMMEDIATELY BROUGHT TO THE ATTENTION OF THE DESIGN CONSULTANT. THE CONTRACTOR SHALL ASSUME FULL RESPONSIBILITY FOR ALL NECESSARY REVISIONS DUE TO FAILURE TO GIVE SUCH NOTIFICATION.
5. CONTRACTOR SHALL BE RESPONSIBLE FOR ALL COORDINATION WITH HIS SUBCONTRACTORS TO ACCOMPLISH HIS SCOPE OF WORK. CONTRACTOR SHALL COORDINATE WITH OTHER TRADES WORKING ON THE SITE SIMULTANEOUSLY.
6. THE CONTRACTOR IS RESPONSIBLE FOR SECURING ACCESS TO THE CONSTRUCTION SITE, SUBJECT TO APPROVAL FROM THE OWNER.
7. WHERE EXISTING UTILITIES OR SERVICE LINES ARE CUT, BROKEN OR DAMAGED, THE CONTRACTOR SHALL REPLACE OR REPAIR THE UTILITIES OR SERVICE LINES WITH THE SAME TYPE OF ORIGINAL MATERIAL AND CONSTRUCTION, OR BETTER, UNLESS OTHERWISE SHOWN OR NOTED ON THE PLANS, AT HIS OWN COST AND EXPENSE. THE CONTRACTOR SHALL IMMEDIATELY NOTIFY THE ENGINEER AT ONCE OF ANY CONFLICTS IN GRADES AND ALIGNMENT.
8. EXISTING UTILITIES SHOWN ARE TAKEN FROM AVAILABLE RECORDS PROVIDED BY THE UTILITY OWNER AND FIELD LOCATIONS OF SURFACE APPURTENANCES. LOCATIONS SHOWN ARE GENERALLY SCHEMATIC IN NATURE AND MAY NOT ACCURATELY REFLECT THE SIZE AND LOCATION OF EACH PARTICULAR UTILITY. SOME UTILITY LINES MAY NOT BE SHOWN. CONTRACTOR SHALL ASSUME RESPONSIBILITY FOR ACTUAL FIELD LOCATION AND PROTECTION OF EXISTING FACILITIES WHETHER SHOWN OR NOT. CONTRACTOR SHALL ALSO ASSUME RESPONSIBILITY FOR REPAIRS TO EXISTING FACILITIES, WHETHER SHOWN OR NOT, IF DAMAGED BY CONTRACTOR'S ACTIVITIES. DIFFERENCES IN HORIZONTAL OR VERTICAL LOCATION OF EXISTING UTILITIES SHALL NOT BE A BASIS FOR ADDITIONAL EXPENSE.
9. THE CONTRACTOR SHALL ADOPT APPROPRIATE CONSTRUCTION SITE MANAGEMENT PRACTICES TO PREVENT THE DISCHARGE OF OILS, GREASE, PAINTS, GASOLINE AND OTHER POLLUTANTS TO STORM WATER. APPROPRIATE PRACTICES CAN INCLUDE:

   DESIGNATING AREAS FOR EQUIPMENT MAINTENANCE AND REPAIR;

   REGULAR COLLECTION OF WASTE;

   CONVENIENTLY LOCATED TRASH RECEPTACLES; AND

   DESIGNATING AND CONTROLLING EQUIPMENT WASHDOWN.

   THE ACCESS AND WORK AREAS SHALL BE SECURED DURING NON-WORKING HOURS.
10. BARRICADING AND TRAFFIC CONTROL DURING CONSTRUCTION SHALL BE THE RESPONSIBILITY OF THE CONTRACTOR AND SHALL CONFORM TO THE "MANUAL ON UNIFORM TRAFFIC CONTROL DEVICES". TRAFFIC FLOW AND ACCESS SHALL BE MAINTAINED DURING ALL PHASES OF THE CONSTRUCTION. THE CONTRACTOR IS RESPONSIBLE FOR PROVIDING TRAFFIC SAFETY MEASURES FOR WORK ON PROJECT.
11. AS NEEDED, CONSTRUCTION TRAFFIC ROUTES SHALL BE COORDINATED WITH ARDOT PRIOR TO CONSTRUCTION. ALL COMPACTED AREAS DUE TO CONSTRUCTION SHALL BE AERATED AND REVEGETATED TO ORIGINAL CONDITION AT NO EXPENSE TO THE CLIENT.
12. CONTRACTOR SHALL NOTIFY OWNER AND DESIGN CONSULTANT 48 HOURS PRIOR TO COMMENCEMENT OF WORK TO COORDINATE INSPECTION SCHEDULES.
13. THE CONTRACTOR SHALL BE RESPONSIBLE FOR FIELD VERIFICATION OF EXISTING CONDITIONS AND SHALL PERFORM FIELD MEASUREMENTS PRIOR TO FABRICATION AND/OR PURCHASE OF MATERIAL AND SHALL CONTACT THE DESIGN CONSULTANT, SHOULD EXISTING CONDITIONS BE DIFFERENT FROM THE DESIGN DRAWINGS FOR THIS PROJECT. CONFLICTS ARISING DUE TO LACK OF COORDINATION SHALL BE THE RESPONSIBILITY OF THE CONTRACTOR.
14. ANY REQUIRED CHANGES TO THE DRAWINGS RESULTING FROM THE ACCEPTANCE OF CONTRACTOR'S ALTERNATES AND/OR SUBSTITUTIONS ARE THE RESPONSIBILITY OF THE CONTRACTOR AND SHALL BE SUBMITTED TO THE DESIGN CONSULTANT AND THE OWNER FOR APPROVAL.
15. THE CONTRACTOR SHALL COORDINATE THE STORING OF MATERIALS, PARKING OF VEHICLES AND RESTRICTIONS OF WORK AND ACCESS WITH THE OWNER. UNDER NO CIRCUMSTANCES SHALL ANY CONTRACTOR STORE MATERIALS OR PARK VEHICLES UNDER THE CANOPY OF EXISTING TREES.
16. CONTRACTOR SHALL COMPLY WITH ALL APPLICABLE ORDINANCES AND LOCAL CODES. REQUIRED PERMITS SHALL BE OBTAINED BY THE CONTRACTOR.
17. UNIT PRICES SHALL NOT ONLY INCLUDE THE COST OF THE ITEM BUT ALSO ALL LABOR, EQUIPMENT, AND OTHER MATERIALS ASSOCIATED WITH AND NECESSARY TO DELIVER THE ITEM COMPLETE AS DOCUMENTED IN THE DRAWINGS.
18. ALL CONSTRUCTION COVERED BY THESE CONTRACT DOCUMENTS SHALL BE IN CONFORMANCE WITH THE LATEST EDITION OF ALL APPLICABLE CITY AND OSHA CODES AND STANDARDS INCLUDING BUT NOT LIMITED TO THE UNIFORM BUILDING CODE, ENACTED BY THE CONFERENCE OF BUILDING OFFICIALS, MOST RECENT EDITION, AND AMENDMENTS AS ADOPTED BY LOCAL GOVERNMENT.
19. THE CONTRACTOR SHALL PROVIDE ALL LABOR, MATERIALS, AND SUPERVISION NECESSARY TO ACCOMPLISH THE WORK AS SHOWN AND NOTED ON THE DRAWINGS UNLESS OTHERWISE NOTED.
20. CONTRACTORS AND SUBCONTRACTORS ARE RESPONSIBLE FOR REMOVAL OF TRASH AND REPAIR OF HAZARDOUS CONDITIONS (IE TOOLS, OPEN EXCAVATIONS, ETC.) ON A DAILY BASIS BY END OF THE WORK DAY.
21. UPON COMPLETION OF CONSTRUCTION AND PRIOR TO THE FINAL APPROVAL, THE CONTRACTOR SHALL THOROUGHLY CLEAN UP THE PROJECT SITE OF ALL TRASH, SCRAPS, BRICK, ROCKS, MORTAR, ETC. AND REPAIR ALL DAMAGE TO FINISH GRADES INCLUDING TAILINGS FROM EXCAVATIONS, WHEEL RUTS, OR ANY SETTLING OR EROSION OCCURRING PRIOR TO COMPLETION.

PAVEMENT NOTES

1. ALL DIMENSIONS ARE TO FACE OF CURB OR EDGE OF PAVEMENT UNLESS OTHERWISE NOTED.
2. ALL TEMPORARY AND PERMANENT SIGNAGE MUST COMPLY WITH THE LATEST REVISION OF THE "ARKANSAS MANUAL OF UNIFORM TRAFFIC CONTROL DEVICES".
3. ALL DISTURBED AREAS WITHIN STREET RIGHT-OF-WAY AND EASEMENTS NOT COVERED BY PAVEMENT OR STRUCTURES SHALL BE HYDRO-MULCHED AND WATERED UNTIL VEGETATION ESTABLISHMENT.
4. ALL EXISTING UTILITIES ARE SHOWN SCHEMATICALLY AND ARE FOR THE CONTRACTORS GUIDANCE ONLY. THE CONTRACTOR SHALL FIELD VERIFY THE LOCATION, SIZE, AND MATERIAL OF ALL UTILITIES EFFECTED BY CONSTRUCTION PRIOR TO BEGINNING CONSTRUCTION.
5. ALL WORK AND MATERIAL SHALL BE IN ACCORDANCE WITH CITY OF WEST MEMPHIS STANDARD SPECIFICATIONS AND GENERAL DESIGN STANDARDS.
6. PAVEMENT SHALL BE AS RECOMMENDED BY UES PROFESSIONAL SOLUTION 25, LLC REPORT NO. A25138.00362.001, DATED FEBRUARY 13, 2026:

   a. LIGHT-DUTY ASPHALT PAVEMENT: 2" ACHM SURFACE COURSE, 8" CRUSHED STONE BASE.

   b. HEAVY-DUTY ASPHALT PAVEMENT: 2" ACHM SURFACE COURSE, 2" ACHM BASE COURSE, 10" CRUSHED STONE BASE.

   c. LIGHT-DUTY CONCRETE PAVEMENT:

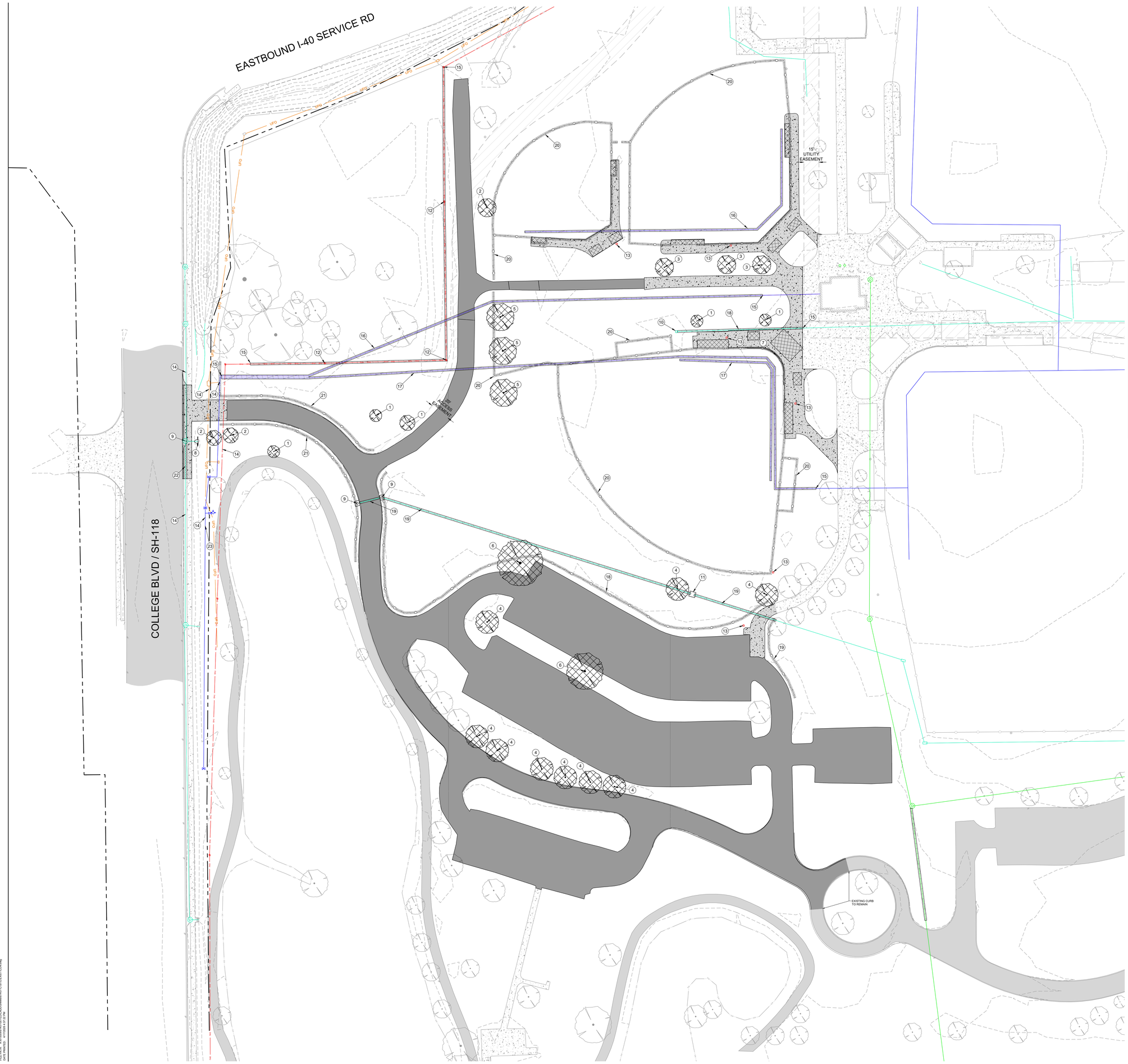

LEGEND

- EXISTING CONCRETE PAVEMENT AND CURB TO BE REMOVED AND DISPOSED
- EXISTING CONCRETE TO REMAIN
- EXISTING ASPHALT AND CONCRETE CURB TO BE REMOVED AND DISPOSED
- EXISTING ASPHALT TO REMAIN
- MISC STRUCTURES TO BE REMOVED AND DISPOSED
- EXISTING BUILDINGS TO REMAIN
- TREE TO BE REMOVED
- EXISTING TREES TO REMAIN
- FIRE HYDRANT
- WATER METER
- LIGHT POLE TO BE REMOVED
- WATER VALVE
- REMOVE EXISTING UTILITY
- UFO — UFO — COMMUNICATION LINES
- UNDERGROUND ELECTRIC
- OHU — OHU — OVERHEAD ELECTRIC
- STORM SEWER
- WATER LINE
- SANITARY SEWER

NOTES:

1. SEE SHEET C0.00 GENERAL NOTES SHEET FOR EXISTING CONDITIONS AND DEMOLITION PLAN NOTES.

KEY NOTES:

1. REMOVE AND DISPOSE EXISTING 8" TREE
2. REMOVE AND DISPOSE EXISTING 10" TREE
3. REMOVE AND DISPOSE EXISTING 12" TREE
4. REMOVE AND DISPOSE EXISTING 15" TREE
5. REMOVE AND DISPOSE EXISTING 18" TREE
6. REMOVE AND DISPOSE EXISTING 24" TREE
7. REMOVE AND DISPOSE 63LF CONCRETE HALF WALL
8. REMOVE AND DISPOSE FLARED END SECTION
9. REMOVE AND DISPOSE EXISTING CURB INLET
10. REMOVE AND DISPOSE EXISTING STORM INLET
11. REMOVE AND DISPOSE EXISTING STORM JUNCTION BOX
12. REMOVE AND DISPOSE EXISTING UTILITY FACILITIES (BY OTHERS)
13. REMOVE AND DISPOSE EXISTING LIGHTPOLE
14. EXISTING UTILITIES TO REMAIN
15. EXISTING UTILITIES TO REMAIN AND BE RECONNECTED (SEE UTILITY PLAN)
16. REMOVE AND DISPOSE APPROXIMATELY 894 LF OF 2" WATER PIPE
17. REMOVE AND DISPOSE APPROXIMATELY 923 LF OF 6" WATER PIPE
18. REMOVE AND DISPOSE APPROXIMATELY 125 LF OF 12" STORM PIPE
19. REMOVE AND DISPOSE APPROXIMATELY 425 LF OF 18" STORM PIPE
20. REMOVE AND DISPOSE APPROXIMATELY 2188 LF OF CHAINLINK FENCE
21. REMOVE AND DISPOSE APPROXIMATELY 1077 LF OF WOOD FENCE
22. REMOVE AND DISPOSE APPROXIMATELY 64 SF OF LANDSCAPE
23. EXISTING 12" WATER LINE

811 Know what's below. Call before you dig.

THE INFORMATION SHOWN ON THESE DRAWINGS INDICATING SIZE, TYPE AND LOCATION OF UNDERGROUND, SURFACE, AND AERIAL UTILITIES IS NOT GUARANTEED TO BE EXACT OR COMPLETE. THE CONTRACTOR SHALL CONTACT THE ARKANSAS811 SYSTEM AT 1-800-482-8998 48 HOURS PRIOR TO BEGINNING ANY EXCAVATION FOR EXISTING UTILITY LOCATIONS. THE CONTRACTOR SHALL ALSO BE FULLY RESPONSIBLE FOR FIELD VERIFYING LOCATIONS AND ELEVATIONS OF ALL EXISTING UTILITIES AFFECTED BY CONSTRUCTION FOR THIS PROJECT IN ORDER TO AVOID DAMAGING THOSE UTILITIES, AND SHALL IMMEDIATELY ARRANGE FOR REPAIR AND RESTORATION OF CONTRACTOR-DAMAGED UTILITIES TO THE UTILITY COMPANY'S APPROVAL AT THE EXPENSE OF THE CONTRACTOR.

CERTIFICATE OF AUTHORIZATION — HALFF ASSOCIATES INC. #1470 — ARKANSAS-ENGINEER

FILE PATH: A:\01\WestMEMP\01\LDCAD\Sheets\Half_C-GRE-EXIST-CON.dwg
DATE PRINTED: 4/17/2026 4:57:21 PM

SEAL

STATE OF ARKANSAS — LICENSED PROFESSIONAL ENGINEER — No. 21446 — JOSEPH [illegible] — 4/17/2026

CLIENT

City of West Memphis
205 Redding St. West
Memphis, AR 72301

DRAWING ISSUE

NO.	DATE	DESCRIPTION
1	2026-04-08	ISSUE FOR SITE PERMIT

ARCHITECT

PROJECT LUDNG
HOUSTON +1 346 708 8241
SAN ANTONIO +1 726 245 1378
SANTA MONICA +1 213 394 7230
TBAE REG. No. BR 4215
820 Gessner Rd., Suite 775, Houston, TX 77024
700 N. St. Mary's St., Suite 1400, San Antonio, TX 78205
730 Arizona Ave., Santa Monica, CA 90401
Projectluong.com

CONSULTANT

halff
5704 EUPER LN,
SUITE 200
FORT SMITH, AR 72903
TEL: (479) 452-1933

JOB INFO

CITY OF WEST MEMPHIS
RECREATION CENTER
ST HWY 191/I-40 SERV.
West Memphis, AR 72301

JOB No.: WESCIT00561

SHEET TITLE

EXISTING CONDITIONS & DEMOLITION PLAN

SHEET NUMBER

C1.00

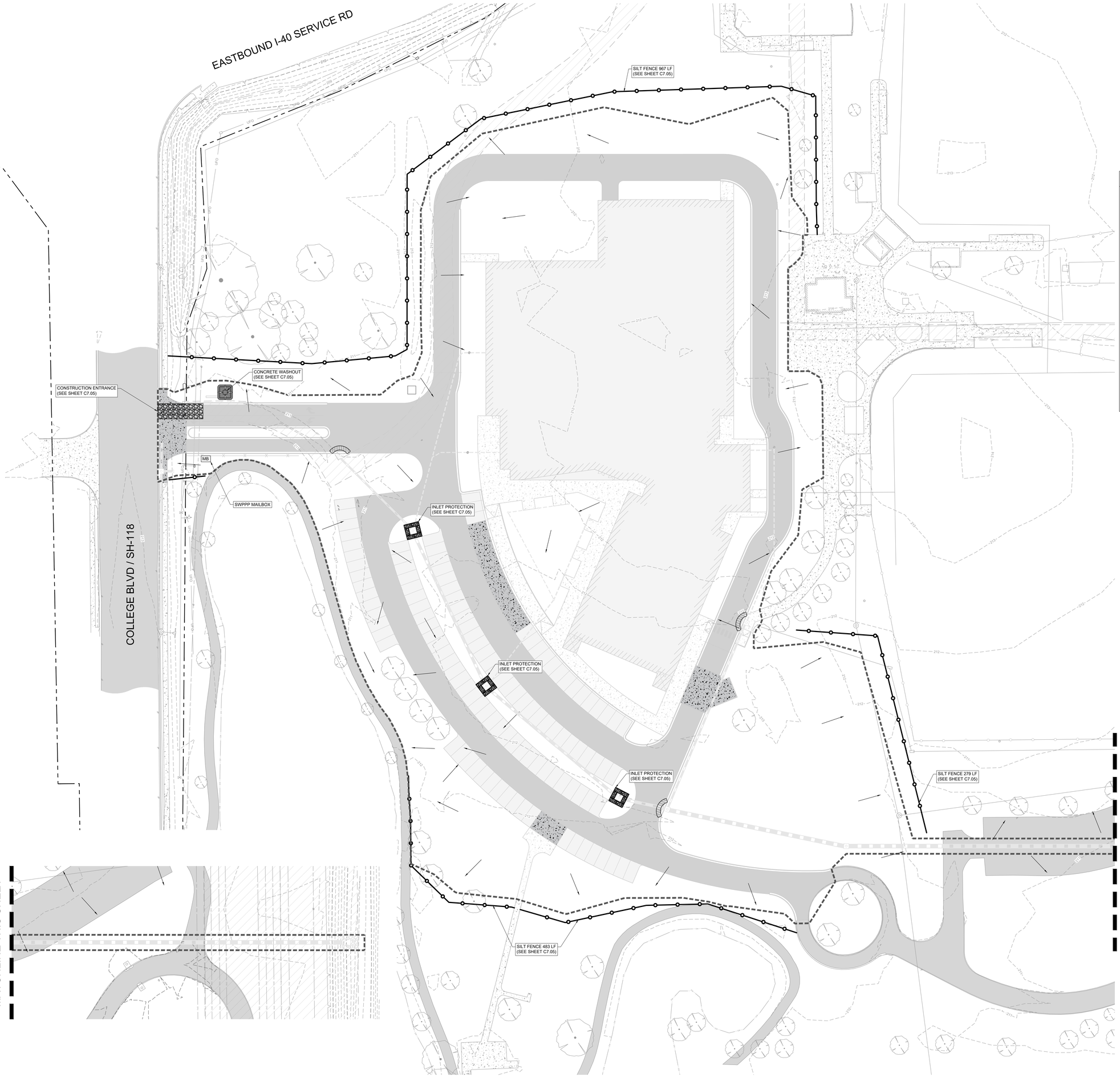

LEGEND

- PROPOSED LIMITS OF DISTURBANCE (± 7.8 ACRES)
- SILT FENCE
- PROPOSED CONCRETE WASHOUT
- MB — SWPPP MAILBOX
- SLOPE ARROW
- CONSTRUCTION ENTRANCE
- INLET PROTECTION
- GRAVEL FILTER INLET PROTECTION

NOTES:

1. SEE SHEET C0.00 GENERAL NOTES SHEET FOR ADDITIONAL NOTES.
2. EROSION CONTROL TO BE ESTABLISHED FOR PROPOSED CONSTRUCTION.
3. STABILIZATION MEASURES SHALL BE INITIATED AS SOON AS PRACTICABLE IN PORTIONS OF THE SITE WHERE CONSTRUCTION ACTIVITIES HAVE TEMPORARILY OR PERMANENTLY CEASED. FOLLOWING INITIAL SOIL DISTURBANCE OR REDISTURBANCE, PERMANENT OR TEMPORARY STABILIZATION SHALL BE COMPLETED WITHIN SEVEN CALENDAR DAYS FOR THE SURFACE OF ALL PERIMETER SLOPES
4. ALL SEDIMENT AND EROSION CONTROL DEVICES SHALL BE INSPECTED EVERY SEVEN (7) DAYS OR EVERY 14 DAYS AND AFTER EACH RAINFALL OCCURRENCE THAT EXCEEDS ONE-QUARTER INCH (0.25"). DAMAGED OR INEFFECTIVE DEVICES SHALL BE REPAIRED OR REPLACED, AS NECESSARY.
5. PROVIDE TEMPORARY CONSTRUCTION ENTRANCE, SILT FENCE, INLET PROTECTION, AND OTHER EROSION CONTROL DEVICES, AS MAY BE REQUIRED, TO CONTROL SOIL EROSION DURING ALL PHASES OF CONSTRUCTION. ALL DISTURBED AREAS SHALL BE CLEANED OF DEBRIS, FINISH GRADED, AND STABILIZED WITH PERMANENT VEGETATION IMMEDIATELY AFTER COMPLETION OF CONSTRUCTION.
6. ALL EROSION CONTROL DEVICES SHALL BE PROPERLY MAINTAINED UNTIL THE COMPLETION OF ALL PHASES OF CONSTRUCTION AND ALL DISTURBED AREAS HAVE BEEN STABILIZED. ADDITIONAL CONTROL DEVICES MAY BE REQUIRED DURING CONSTRUCTION IN ORDER TO CONTROL EROSION AND/OR OFF-SITE SEDIMENTATION. ALL TEMPORARY CONTROL DEVICES SHALL BE REMOVED ONCE PERMANENT VEGETATION IS ESTABLISHED.
7. ALL AREAS NOT TO BE PAVED OR LANDSCAPE BEDS SHALL BE SEEDED OR SODDED. REFER TO THE LANDSCAPE PLAN.
8. THE CONTRACTOR SHALL INSPECT, REPAIR, AND ADD STONE TO THE STABILIZED CONSTRUCTION ENTRANCE WHEN IT BECOMES SATURATED WITH MUD TO ENSURE IT WORKS AS INTENDED.
9. DUST CONTROL ON-SITE SHALL BE MINIMIZED BY SPRAYING WATER ON DRY AREAS OF THE SITE. THE USE OF OILS AND OTHER PETROLEUM BASED OR TOXIC LIQUIDS FOR DUST SUPPRESSION IS PROHIBITED.
10. IF THE MAJORITY OF MUD OR DIRT IS NOT REMOVED FROM TRAFFIC EXITS, CONTRACTOR SHALL ESTABLISH ADDITIONAL VEHICLE WASH AREAS AT CONSTRUCTION TRAFFIC EXIT POINTS. RINSE-OFF WILL NOT BE ALLOWED OUTSIDE THE PROJECT CONSTRUCTION LIMITS.
11. ALL EROSION AND SEDIMENTATION CONTROLS SHOWN ON THE PLANS SHALL BE CONSTRUCTED IN ACCORDANCE WITH GOVERNING AUTHORITIES AND MAINTAINED AS PART OF THIS CONTRACT. CONTRACTOR TO INSTALL EROSION CONTROL IN ACCORDANCE WITH THE EROSION SEDIMENTATION CONTROL PLAN AS A MINIMUM. OTHER MEASURES MAY BE REQUIRED TO ASSURE THAT SILT IS CONTROLLED ON-SITE.

NOTE TO CONTRACTOR:
ALL EROSION CONTROL SHOWN FUNCTIONS AS A GUIDE. IT IS THE CONTRACTOR'S RESPONSIBILITY TO ENSURE THAT THE REQUIREMENTS OF THE ARKANSAS DEPARTMENT OF ENVIRONMENTAL QUALITY'S GENERAL PERMIT ARE MAINTAINED, ACTUAL EROSION CONTROL DEVICES MAY VARY DUE TO THE CONTRACTOR'S SEQUENCE OF DEMOLITION AND CONSTRUCTION, ADDITIONAL MEASURES MAY BECOME NECESSARY DURING CONSTRUCTION

811 Know what's below. Call before you dig.

THE INFORMATION SHOWN ON THESE DRAWINGS INDICATING SIZE, TYPE AND LOCATION OF UNDERGROUND, SURFACE, AND AERIAL UTILITIES IS NOT GUARANTEED TO BE EXACT OR COMPLETE. THE CONTRACTOR SHALL CONTACT THE "ARKANSAS 811" SYSTEM AT 1-800-482-8998 48 HOURS PRIOR TO BEGINNING ANY EXCAVATION FOR EXISTING UTILITY LOCATIONS. THE CONTRACTOR SHALL ALSO BE FULLY RESPONSIBLE FOR FIELD VERIFYING LOCATIONS AND ELEVATIONS OF ALL EXISTING UTILITIES AFFECTED BY CONSTRUCTION FOR THIS PROJECT IN ORDER TO AVOID DAMAGING THOSE UTILITIES, AND SHALL IMMEDIATELY ARRANGE FOR REPAIR AND RESTORATION OF CONTRACTOR-DAMAGED UTILITIES TO THE UTILITY COMPANY'S APPROVAL AT THE EXPENSE OF THE CONTRACTOR.

CERTIFICATE OF AUTHORIZATION — ARKANSAS-ENGINEER — HALFF ASSOCIATES INC. #1470

SEAL
STATE OF ARKANSAS — LICENSED PROFESSIONAL ENGINEER — JOSEPH No. 21446 — 4/17/2026

CLIENT
City of West Memphis
205 Redding St. West
Memphis, AR 72301

DRAWING ISSUE

NO.	DATE	DESCRIPTION
1	2026-04-06	ISSUE FOR SITE PERMIT

ARCHITECT
PROJECT LUONG
HOUSTON 820 Gessner Rd., Suite 775, Houston, TX 77024 +1 346 708 8241
SAN ANTONIO 700 N St. Mary's St., Suite 1400, San Antonio, TX 78205 +1 726 245 1378
SANTA MONICA 730 Arizona Ave., Santa Monica, CA 90401 +1 213 394 7230
TBAE REG. No. BR 4215
Projectluong.com

CONSULTANT
halff
5704 EUPER LN.
SUITE 200
FORT SMITH, AR 72903
TEL. (479) 452-1933

JOB INFO

CITY OF WEST MEMPHIS
RECREATION CENTER
ST HWY 191/I-40 SERV,
West Memphis, AR 72301

JOB No.: WESCIT00561

SHEET TITLE
EROSION CONTROL PLAN

SHEET NUMBER
C2.00

FILE PATH: A:\01\WEMEMS\07\01\CAD\Drawings\cad\C-SHTS-ERON.dwg
DATE PRINTED: 4/7/2026 4:37:38 PM

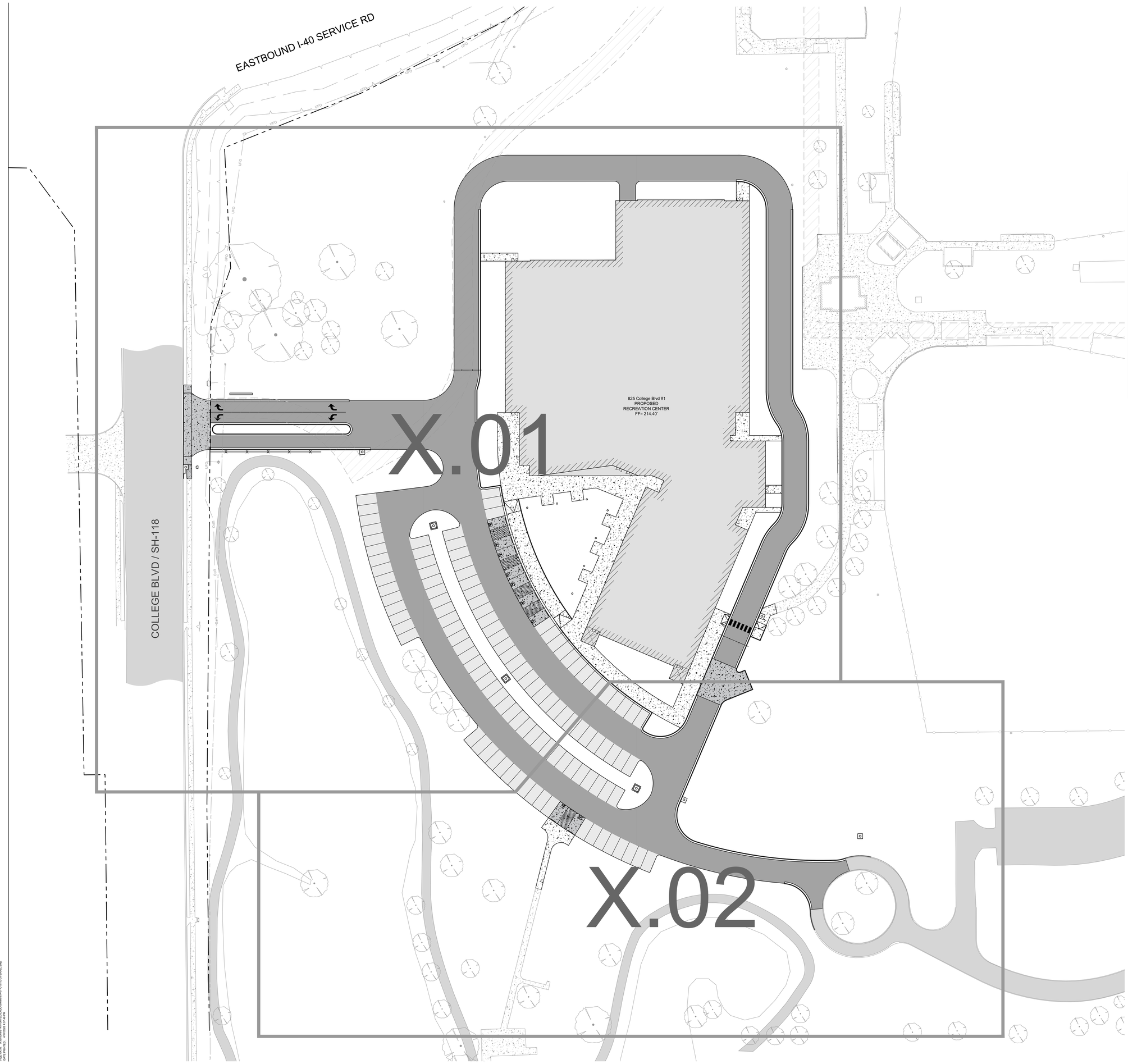

LEGEND

- PROPOSED CONCRETE
- EXISTING CONCRETE
- PROPOSED ASPHALT
- EXISTING ASPHALT
- PROPOSED BUILDINGS
- EXISTING BUILDINGS
- EXISTING TREE
- EXISTING LIGHT POLE
- EXISTING POWER POLE
- UFO — UFO — COMMUNICATION LINES
- OHU — OHU — OVERHEAD ELECTRIC
- FENCE
- DITCH CENTERLINE
- TOP OF DITCH
- TOE OF POND

NOTES:

1. SEE SHEET C0.00 GENERAL NOTES SHEET FOR ADDITIONAL NOTES.
2. THE CONTRACTOR SHALL BE SOLELY RESPONSIBLE FOR THE CONDITIONS OF THE JOB SITE, INCLUDING SAFETY OF ALL PERSONS AND PROPERTY DURING ALL PHASES OF CONSTRUCTION OF THIS SITE. THIS REQUIREMENT SHALL APPLY CONTINUOUSLY AND SHALL NOT BE LIMITED TO CONSTRUCTION WORKING HOURS.
3. NO LAND CLEARING SHALL BEGIN UNTIL ALL EROSION CONTROL MEASURES HAVE BEEN INSTALLED. THE CONTRACTOR SHALL TAKE NECESSARY PRECAUTIONS TO PREVENT SOIL SEDIMENT FROM LEAVING THE SITE. ALL EROSION CONTROL MEASURES SHALL BE MAINTAINED UNTIL ALL CONTRIBUTING AREAS ARE GRADED AND STABILIZED.
4. ALL DISTURBED AREAS AND SLOPES SHALL BE GRADED SMOOTH, AND RECEIVE 4" OF TOPSOIL AND SOD. SEE LANDSCAPE PLANS FOR FINAL SURFACE FINISH MATERIAL.
5. NO FINISHED GRADE SLOPE SHALL EXCEED 3:1.
6. ALL FACE-OF-CURB RADII ARE 3' UNLESS OTHERWISE NOTED.
7. CONTRACTOR SHALL COORDINATE AND COMPLY WITH ALL UTILITY COMPANIES INVOLVED WITH THE PROJECT AND PAY ALL REQUIRED FEES AND COSTS.
8. PAVEMENT RECOMMENDATIONS PROVIDED BASED ON UES EXPLORATION REPORT DATED JANUARY 27, 2026. REFERENCE REPORT FOR COMPLETE PAVING CONSIDERATIONS. CONTRACTOR SHALL CONTACT THE DESIGN TEAM IF ANY DISCREPANCIES ARE NOTED BETWEEN THESE PLANS AND THE GARNER ENGINEERING REPORT.
   - 8.1. REFERENCE SOILS REPORT FOR PAVEMENT REINFORCING RECOMMENDATIONS.

811 Know what's below. Call before you dig.

THE INFORMATION SHOWN ON THESE DRAWINGS INDICATING SIZE, TYPE AND LOCATION OF UNDERGROUND, SURFACE, AND AERIAL UTILITIES IS NOT GUARANTEED TO BE EXACT OR COMPLETE. THE CONTRACTOR SHALL CONTACT THE "ARKANSAS 811" SYSTEM AT 1-800-482-8998 48 HOURS PRIOR TO BEGINNING ANY EXCAVATION FOR EXISTING UTILITY LOCATIONS. THE CONTRACTOR SHALL ALSO BE FULLY RESPONSIBLE FOR FIELD VERIFICATIONS AND CONFLICTS OF ALL SUCH UTILITIES LOCATED BY CONTRACTOR FOR THIS PROJECT IN ORDER TO AVOID DAMAGING THESE UTILITIES, AND SHALL IMMEDIATELY ARRANGE FOR REPAIR AND RESTORATION OF CONTRACTOR-DAMAGED UTILITIES TO THE UTILITY COMPANY'S APPROVAL AT THE EXPENSE OF THE CONTRACTOR.

ARKANSAS CERTIFICATE OF AUTHORITY — HALFF ASSOCIATES INC. #1470

FILE PATH: A:\1910\044\1401\LDC\CDD\Sheets\Halff_C-SITE_OVERALL.dwg
DATE PRINTED: 4/17/2026 4:37:42 PM

SEAL

ARKANSAS — LICENSED PROFESSIONAL ENGINEER — No. 21446 — JOSEPH [illegible]
4/17/2026

CLIENT

City of West Memphis
205 Redding St. West
Memphis, AR 72301

DRAWING ISSUE

NO.	DATE	DESCRIPTION
1	2026-03-06	ISSUE FOR SITE PERMIT

ARCHITECT

PROJECT LUONG
820 Gessner Rd., Suite 775, Houston, TX 77024 +1 346 708 8241
700 N. St. Mary's St., Suite 1400, San Antonio, TX 78205 +1 726 245 1378
730 Arizona Ave., Santa Monica, CA 90401 +1 213 394 7230
Projectluong.com
HOUSTON SAN ANTONIO SANTA MONICA
TBAE REG. No. BR 4215

CONSULTANT

halff
5704 EUPER LN.
SUITE 200
FORT SMITH, AR 72903
TEL. (479) 452-1933

JOB INFO

CITY OF WEST MEMPHIS
RECREATION CENTER
ST HWY 191/I-40 SERV,
West Memphis, AR 72301

JOB No.: WESCIT00561

SHEET TITLE

OVERALL SITE PLAN

SHEET NUMBER

C3.00

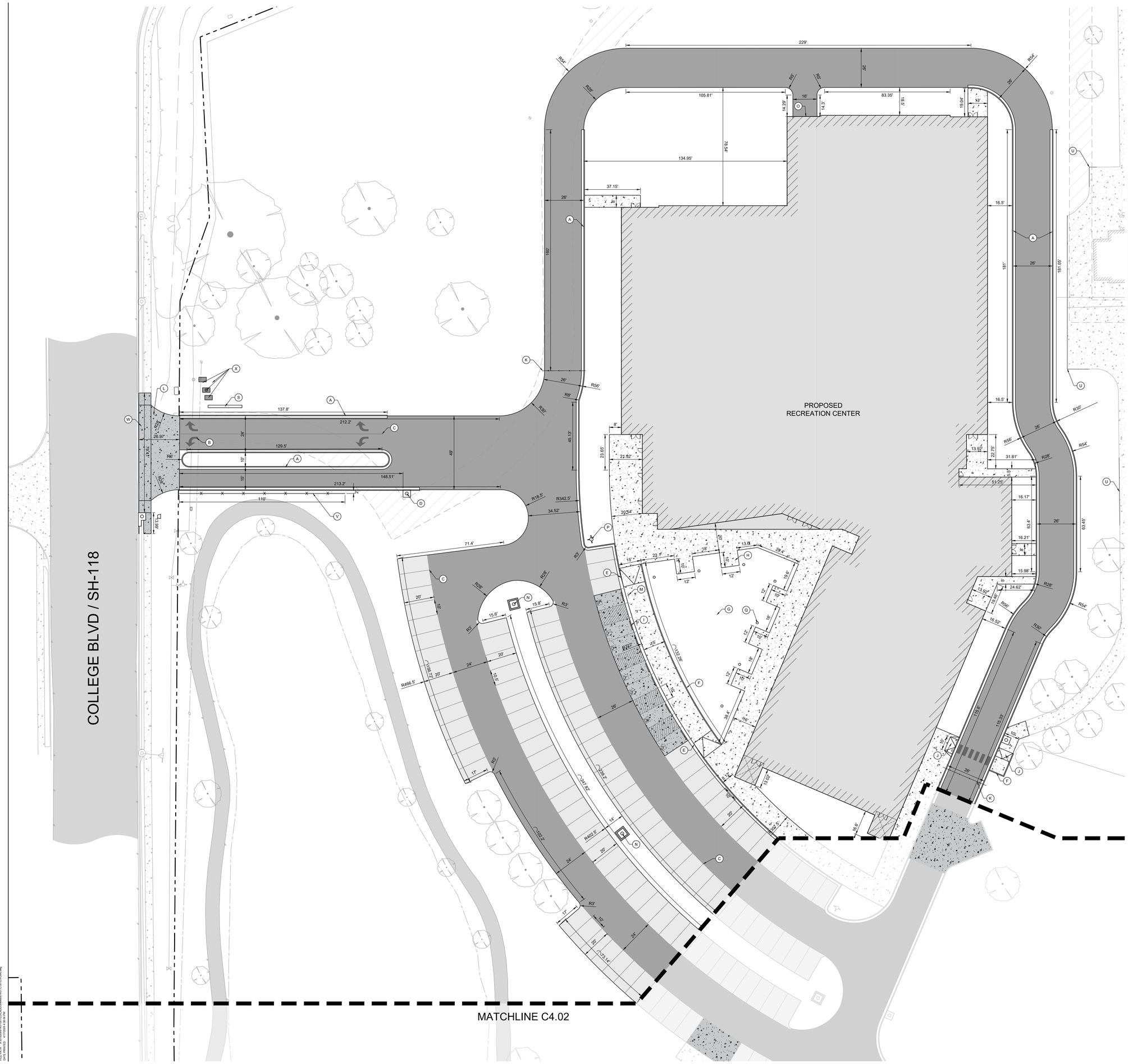

LEGEND

- LIGHT DUTY CONCRETE *(6" PCC, 7" Crushed Stone Base)*
- HEAVY-DUTY ASPHALT *(2" Surface Course, 2" Binder, 10" Crushed Stone Base)*
- LIGHT-DUTY ASPHALT *(2" Surface Course, 8" Crushed Stone Base)*
- SIDEWALK CONCRETE *(4" PCC) (SEE SHEET C7.04)*
- EXISTING CONCRETE
- EXISTING ASPHALT
- EXISTING BUILDINGS
- PROPOSED BUILDINGS

NOTES:

1. SEE SHEET C0.00 GENERAL NOTES SHEET FOR ADDITIONAL NOTES.
2. THE CONTRACTOR SHALL BE SOLELY RESPONSIBLE FOR THE CONDITIONS OF THE JOB SITE, INCLUDING SAFETY OF ALL PERSONS AND PROPERTY DURING ALL PHASES OF CONSTRUCTION OF THIS SITE. THIS REQUIREMENT SHALL APPLY CONTINUOUSLY AND SHALL NOT BE LIMITED TO CONSTRUCTION WORKING HOURS.
3. NO LAND CLEARING SHALL BEGIN UNTIL ALL EROSION CONTROL MEASURES HAVE BEEN INSTALLED. THE CONTRACTOR SHALL TAKE NECESSARY PRECAUTIONS TO PREVENT SOIL SEDIMENT FROM LEAVING THE SITE. ALL EROSION CONTROL MEASURES SHALL BE MAINTAINED UNTIL ALL CONTRIBUTING AREAS ARE GRADED AND STABILIZED.
4. ALL DISTURBED AREAS AND SLOPES SHALL BE GRADED SMOOTH, AND RECEIVE 4" OF TOPSOIL AND SOD. SEE LANDSCAPE PLANS FOR FINAL SURFACE FINISH MATERIAL.
5. NO FINISHED GRADE SLOPE SHALL EXCEED 3:1.
6. ALL FACE-OF-CURB RADII ARE 3' UNLESS OTHERWISE NOTED.
7. CONTRACTOR SHALL COORDINATE AND COMPLY WITH ALL UTILITY COMPANIES INVOLVED WITH THE PROJECT AND PAY ALL REQUIRED FEES AND COSTS.
8. PAVEMENT RECOMMENDATIONS PROVIDED BASED ON UES EXPLORATION REPORT DATED JANUARY 27, 2026. REFERENCE REPORT FOR COMPLETE PAVING CONSIDERATIONS. CONTRACTOR SHALL CONTACT THE DESIGN TEAM IF ANY DISCREPANCIES ARE NOTED BETWEEN THESE PLANS AND THE GARNER ENGINEERING REPORT.
   - 8.1. REFERENCE SOILS REPORT FOR PAVEMENT REINFORCING RECOMMENDATIONS.

KEY NOTES:

- (A) CURB AND GUTTER (TYPE A) (SEE SHEET C7.04)
- (B) PAINTED TRAFFIC ARROWS (SEE SHEET C7.04)
- (C) 4" WHITE SOLID TY II PAVEMENT MARKING (SEE SHEET C7.04)
- (D) 4'X4' CURB INLET (SEE SHEET (SEE SHEET C7.01 & C7.02)
- (E) CURB TAPER (6" CURB TO NO CURB) (SEE SHEET C7.04)
- (F) 6" CURB (SEE SHEET C7.04)
- (G) COURTYARD (SEE ARCH PLAN FOR DETAILS)
- (H) CONCRETE LANDINGS (SEE ARCH PLAN FOR DETAILS)
- (I) PARKING WHEEL STOPS (SEE SHEET C7.03)
- (J) SIDEWALK ADA RAMP (SEE SHEET C7.04)
- (K) FIRE ACCESS GATE (SEE ARCH PLAN FOR DETAILS)
- (L) ARDOT DR-1 DRIVEWAY (SEE SHEET C7.04)
- (M) ADA PARKING SIGNAGE (SEE ARCH PLAN FOR DETAILS)
- (N) 4'X4' AREA INLET WITH COLLAR (SEE SHEET C7.01 & C7.02)
- (O) LOADING DOOR (SEE ARCH PLAN FOR DETAILS)
- (P) FIRE HYDRANT (SEE SHEET C7.03)
- (Q) 18" NYPLAST DRAINAGE BASIN (TYP.) (SEE SHEET C7.01 & C7.02)
- (R) EXPOSED BUILDING SLAB AREA
- (S) MONUMENT SIGN (SEE ARCH PLAN FOR DETAILS)
- (T) 4'X4' CURB INLET W/ 4' EXT. (SEE SHEET C7.01 & C7.02)
- (U) SAWCUT EDGE
- (V) ROADWAY GUARDRAIL 110 LF (SEE SHEET C7.05)
- (W) ARDOT DR-1 DRIVEWAY (SEE SHEET C7.01)
- (X) WATER APPURTENANCES (SEE SHEET C6.01)
- (Y) EXPOSED BUILDING SLAB AREA

Know what's **below.** **Call** before you dig.

THE INFORMATION SHOWN ON THESE DRAWINGS INDICATING SIZE, TYPE AND LOCATION OF UNDERGROUND, SURFACE, AND AERIAL UTILITIES IS NOT GUARANTEED TO BE EXACT OR COMPLETE. THE CONTRACTOR SHALL CONTACT THE "ARKANSAS 811" SYSTEM AT 1-800-482-8998 48 HOURS PRIOR TO BEGINNING ANY EXCAVATION FOR EXISTING UTILITY LOCATIONS. THE CONTRACTOR SHALL ALSO BE FULLY RESPONSIBLE FOR FIELD VERIFYING LOCATIONS AND ELEVATIONS OF ALL EXISTING UTILITIES AFFECTED BY CONSTRUCTION FOR THIS PROJECT IN ORDER TO AVOID DAMAGING THOSE UTILITIES, AND SHALL IMMEDIATELY ARRANGE FOR REPAIR AND RESTORATION OF CONTRACTOR-DAMAGED UTILITIES TO THE UTILITY COMPANY'S APPROVAL AT THE EXPENSE OF THE CONTRACTOR.

HALFF ASSOCIATES INC. #1470 — CERTIFICATE OF AUTHORITY — ARKANSAS-ENGINEER-NOLA

FILE PATH: A:\811000\ARCH\WORK\DRAWINGS\sheets\C4.01_CITY OF WEST MEMPHIS_PAVING.dwg
DATE PRINTED: 4/17/2026 4:38:04 PM

SEAL

STATE OF ARKANSAS — LICENSED PROFESSIONAL ENGINEER — No. 21446 — JOSEPH [illegible]
4/17/2026

CLIENT

City of West Memphis
205 Redding St. West
Memphis, AR 72301

DRAWING ISSUE

No.	DATE	DESCRIPTION
1	2026-03-06	ISSUE FOR SITE PERMIT

ARCHITECT

PROJECT LUDNG
HOUSTON +1 346 708 8241
SAN ANTONIO +1 726 245 1378
SANTA MONICA +1 213 394 7230
TBAE REG. No. BR 4215
820 Gessner Rd., Suite 775, Houston, TX 77024
700 N St. Mary's St., Suite 1400, San Antonio, TX 78205
730 Arizona Ave., Santa Monica, CA 90401
Projectludng.com

CONSULTANT

halff
5704 EUPER LN.
SUITE 200
FORT SMITH, AR 72903
TEL. (479) 452-1933

JOB INFO

CITY OF WEST MEMPHIS
RECREATION CENTER
ST HWY 191/I-40 SERV,
West Memphis, AR 72301

JOB No.: WESCIT00561

SHEET TITLE

PAVING & DIMENSIONAL CONTROL PLAN

SHEET NUMBER

C4.01

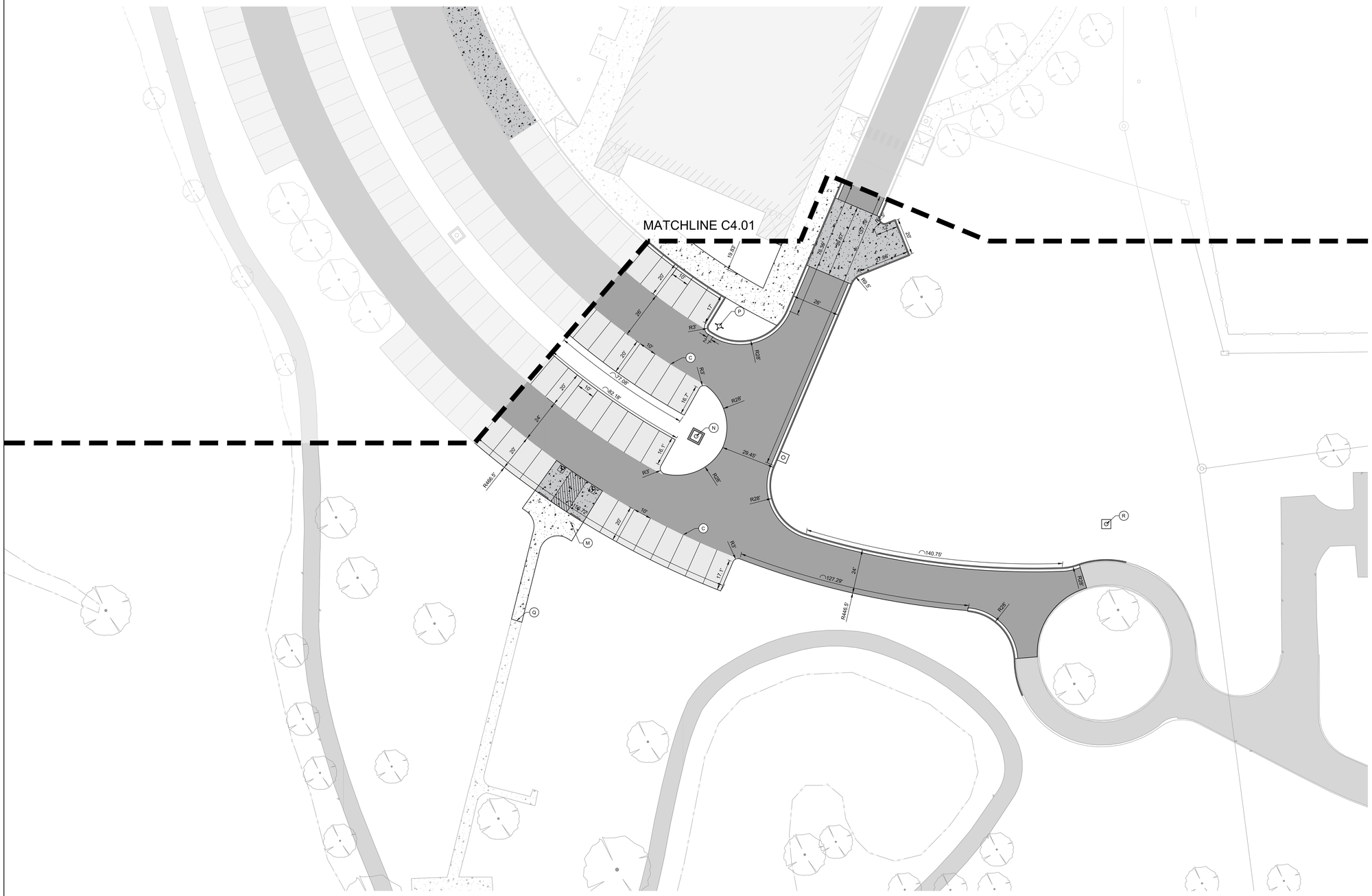

NOTES:

1. SEE SHEET C0.00 GENERAL NOTES SHEET FOR ADDITIONAL NOTES.
2. THE CONTRACTOR SHALL BE SOLELY RESPONSIBLE FOR THE CONDITIONS OF THE JOB SITE, INCLUDING SAFETY OF ALL PERSONS AND PROPERTY DURING ALL PHASES OF CONSTRUCTION OF THIS SITE. THIS REQUIREMENT SHALL APPLY CONTINUOUSLY AND SHALL NOT BE LIMITED TO CONSTRUCTION WORKING HOURS.
3. NO LAND CLEARING SHALL BEGIN UNTIL ALL EROSION CONTROL MEASURES HAVE BEEN INSTALLED. THE CONTRACTOR SHALL TAKE NECESSARY PRECAUTIONS TO PREVENT SOIL SEDIMENT FROM LEAVING THE SITE. ALL EROSION CONTROL MEASURES SHALL BE MAINTAINED UNTIL ALL CONTRIBUTING AREAS ARE GRADED AND STABILIZED.
4. ALL DISTURBED AREAS AND SLOPES SHALL BE GRADED SMOOTH, AND RECEIVE 4" OF TOPSOIL AND SOD. SEE LANDSCAPE PLANS FOR FINAL SURFACE FINISH MATERIAL.
5. NO FINISHED GRADE SLOPE SHALL EXCEED 3:1.
6. ALL FACE-OF-CURB RADII ARE 3' UNLESS OTHERWISE NOTED.
7. CONTRACTOR SHALL COORDINATE AND COMPLY WITH ALL UTILITY COMPANIES INVOLVED WITH THE PROJECT AND PAY ALL REQUIRED FEES AND COSTS.
8. PAVEMENT RECOMMENDATIONS PROVIDED BASED ON UES EXPLORATION REPORT DATED JANUARY 27, 2026. REFERENCE REPORT FOR COMPLETE PAVING CONSIDERATIONS. CONTRACTOR SHALL CONTACT THE DESIGN TEAM IF ANY DISCREPANCIES ARE NOTED BETWEEN THESE PLANS AND THE GARNER ENGINEERING REPORT.
   - 8.1. REFERENCE SOILS REPORT FOR PAVEMENT REINFORCING RECOMMENDATIONS.

KEY NOTES:

- (C) 4" WHITE SOLID TY II PAVEMENT MARKING (SEE SHEET C7.04)
- (I) PARKING WHEEL STOPS (SEE SHEET C7.03)
- (M) ADA PARKING SIGNAGE (SEE SHEET C7.03)
- (N) 4'X4' AREA INLET WITH COLLAR (SEE SHEET C7.01 & C7.02)
- (P) FIRE HYDRANT (SEE SHEET C6.02)
- (Q) CONNECT TO EXISTING CONCRETE
- (R) 4'X4' JUNCTION BOX (SEE SHEET C7.01 & C7.02)
- (S) DUMPSTER ENCLOSURE

Know what's below. Call before you dig.

THE INFORMATION SHOWN ON THESE DRAWINGS INDICATING SIZE, TYPE AND LOCATION OF UNDERGROUND, SURFACE, AND AERIAL UTILITIES IS NOT GUARANTEED TO BE EXACT OR COMPLETE. THE CONTRACTOR SHALL CONTACT THE "ARKANSAS 811" SYSTEM AT 1-800-482-8998 48 HOURS PRIOR TO BEGINNING ANY EXCAVATION FOR EXISTING UTILITY LOCATIONS. THE CONTRACTOR SHALL ALSO BE FULLY RESPONSIBLE FOR FIELD VERIFYING LOCATIONS AND ELEVATIONS OF ALL EXISTING UTILITIES AFFECTED BY CONSTRUCTION FOR THIS PROJECT IN ORDER TO AVOID DAMAGING THOSE UTILITIES, AND SHALL IMMEDIATELY ARRANGE FOR REPAIR AND RESTORATION OF CONTRACTOR-DAMAGED UTILITIES TO THE UTILITY COMPANY'S APPROVAL AT THE EXPENSE OF THE CONTRACTOR.

CERTIFICATE OF AUTHORIZATION ARKANSAS-ENGINEER HALFF ASSOCIATES INC. #1470

FILE PATH: A:\811000\81047001\SUDA\05\Sheets\81047001-SUITE-PLAN.dwg
DATE PRINTED: 4/17/2026 1:36:17 PM

SEAL

STATE OF ARKANSAS LICENSED PROFESSIONAL ENGINEER No. 21446 JOSEPH DAVIDSON

4/17/2026

CLIENT

City of West Memphis
205 Redding St. West
Memphis, AR 72301

DRAWING ISSUE

NO.	DATE	DESCRIPTION
1	2026-04-06	ISSUE FOR SITE PERMIT

ARCHITECT

PROJECTLUONG
HOUSTON +1 346 708 8241
SAN ANTONIO +1 726 245 1378
SANTA MONICA +1 213 394 7230
TBAE REG. No. BR 4215
820 Gessner Rd., Suite 775, Houston, TX 77024
700 N. St. Mary's St., Suite 1400, San Antonio, TX 78205
730 Arizona Ave., Santa Monica, CA 90401
Projectluong.com

CONSULTANT

halff
5704 EUPER LN.
SUITE 200
FORT SMITH, AR 72903
TEL. (479) 452-1933

JOB INFO

CITY OF WEST MEMPHIS
RECREATION CENTER
ST HWY 191/I-40 SERV,
West Memphis, AR 72301

JOB No.: WESCIT00561

SHEET TITLE
PAVING & DIMENSIONAL CONTROL PLAN

SHEET NUMBER
C4.02

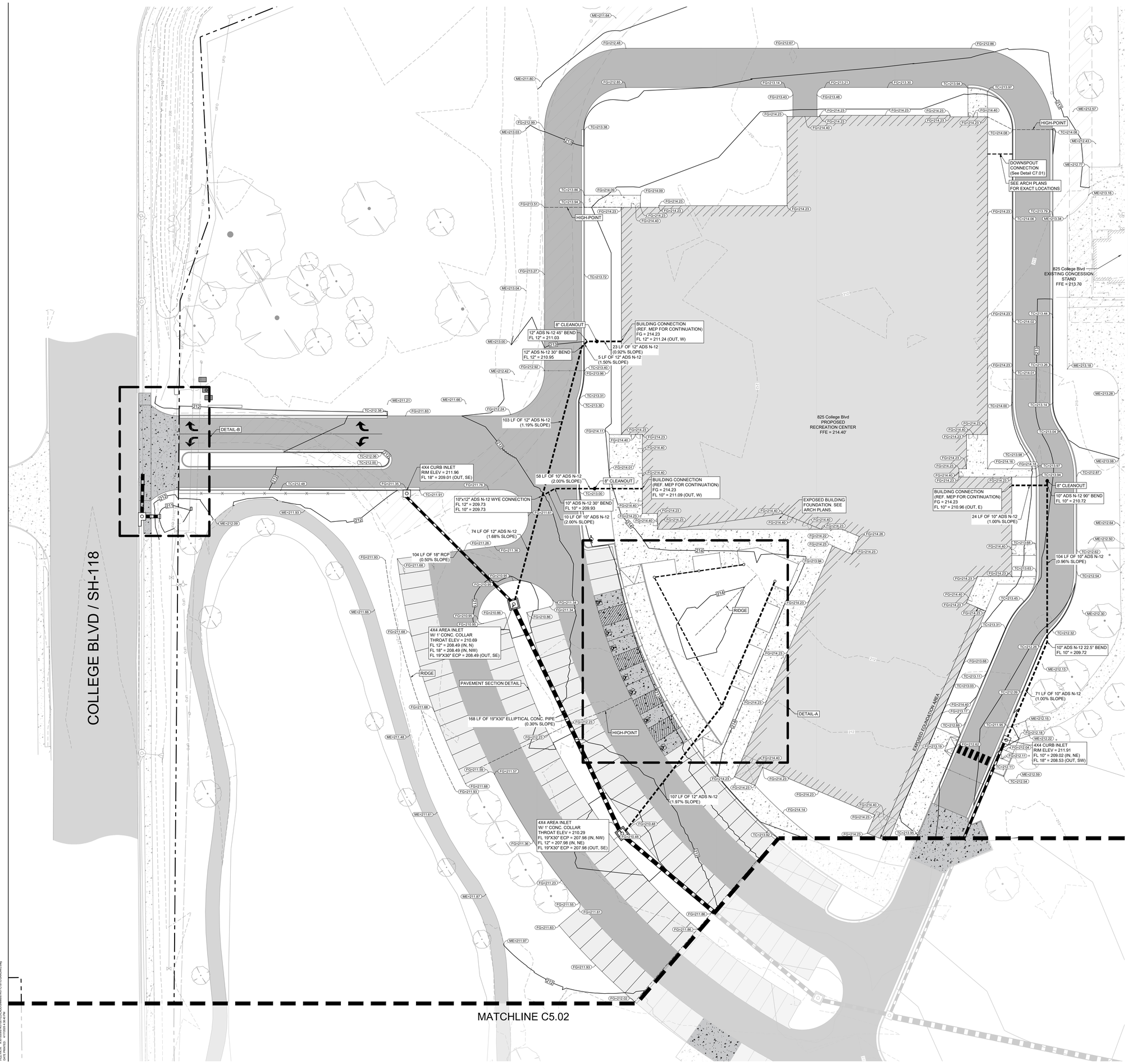

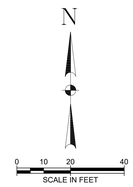

LEGEND

- ASPHALT
- PROPOSED BUILDING
- CONCRETE
- CONCRETE (OTHER)
- EXISTING TREES
- 400 — PROPOSED CONTOUR
- 400 — EXISTING CONTOUR
- TC=???? — TOP OF CURB ELEVATION
- FG=???? — FINISHED GRADE ELEVATION
- ME=???? — MATCH EXISTING ELEVATION
- TC/ME=???? — TOP OF CURB/MATCH EXISTING ELEVATION

NOTES:

1. SEE SHEET C0.00 GENERAL NOTES SHEET FOR ADDITIONAL NOTES.
2. NO LAND CLEARING SHALL BEGIN UNTIL ALL EROSION CONTROL MEASURES HAVE BEEN INSTALLED. THE CONTRACTOR SHALL TAKE ALL PRECAUTIONS TO PREVENT SOIL SEDIMENT FROM LEAVING THE SITE. ALL EROSION CONTROL MEASURES SHALL BE MAINTAINED UNTIL ALL CONTRIBUTING AREAS ARE GRADED AND STABILIZED.
3. ALL DISTURBED AREAS AND SLOPES SHALL BE GRADED SMOOTH, RECEIVE 4" TOPSOIL AND SOD, OR AS IDENTIFIED IN THE LANDSCAPING PLAN.
4. NO FINISHED GRADE SLOPES SHALL EXCEED 3:1.
5. ALL SOILS UNDER THE BUILDING AND PAVEMENT SHALL INSTALLED PER THE GEOTECHNICAL REPORT. CONTRACTOR TO COORDINATE TESTING AND OBSERVATION WITH THE GEOTECHNICAL ENGINEER.
6. REFER TO THE ARCHITECTURAL PLANS FOR EXACT LOCATION OF ROOF DISCHARGE LOCATIONS. ROOF DRAINS SHALL BE 6" UNLESS OTHERWISE NOTED.
7. CONTRACTOR TO ENSURE A.D.A. COMPLIANCE FOR GRADES IN ALL SIDEWALK ACCESSIBLE ROUTES, INCLUDING DRIVEWAY CROSSINGS, SHALL CONFORM TO ALL APPLICABLE A.D.A. STANDARDS: NOT TO EXCEED 5.0% ALONG TRAVEL PATH WITH NOT MORE THAN 2.0% CROSS SLOPE, AND NOT TO EXCEED 2.0% IN ANY DIRECTION IN ACCESSIBLE PARKING AREAS.
8. FINISHED GRADE DEPICTED WITHIN GREENSPACE AREAS SHALL BE TOP OF SOD ELEVATION. CONTRACTOR TO ENSURE RUNOFF IS ABLE TO SHEETFLOW OFF PARKING LOTS INTO GREENSPACE, WHERE NOTED, AND SHALL NOT LET FINISHED SOD PLACEMENT BE A HINDRANCE TO THAT FLOW.

Know what's below. Call before you dig.

THE INFORMATION SHOWN ON THESE DRAWINGS INDICATING SIZE, TYPE AND LOCATION OF UNDERGROUND, SURFACE, AND AERIAL UTILITIES IS NOT GUARANTEED TO BE EXACT OR COMPLETE. THE CONTRACTOR SHALL CONTACT THE "ARKANSAS 811" SYSTEM AT 1-800-482-8998 48 HOURS PRIOR TO BEGINNING ANY EXCAVATION FOR EXISTING UTILITY LOCATIONS. THE CONTRACTOR SHALL ALSO BE FULLY RESPONSIBLE FOR FIELD VERIFYING LOCATIONS AND ELEVATIONS OF ALL EXISTING UTILITIES AFFECTED BY CONSTRUCTION FOR THIS PROJECT IN ORDER TO AVOID DAMAGING THOSE UTILITIES, AND SHALL IMMEDIATELY ARRANGE FOR REPAIR AND RESTORATION OF CONTRACTOR-DAMAGED UTILITIES TO THE UTILITY COMPANY'S APPROVAL AT THE EXPENSE OF THE CONTRACTOR.

CERTIFICATE OF AUTHORITY — HALFF ASSOCIATES INC. #1470 — ARKANSAS-ENGINEER-NOLA

SEAL

STATE OF ARKANSAS — LICENSED PROFESSIONAL ENGINEER — No. 21446 — JOSEPH — 4/17/2026

CLIENT

City of West Memphis
205 Redding St. West
Memphis, AR 72301

DRAWING ISSUE

No.	DATE	DESCRIPTION
1	2026-03-06	ISSUE FOR SITE PERMIT

ARCHITECT

PROJECT LUDNG
HOUSTON +1 346 708 8241
SAN ANTONIO +1 726 245 1378
SANTA MONICA +1 213 394 7230
TBAE REG. No. BR 4215
820 Gessner Rd., Suite 775, Houston, TX 77024
700 N St. Mary's St., Suite 1400, San Antonio, TX 78205
730 Arizona Ave., Santa Monica, CA 90401
Projectluong.com

CONSULTANT

halff
5704 EUPER LN.
SUITE 200
FORT SMITH, AR 72903
TEL. (479) 452-1353

JOB INFO

CITY OF WEST MEMPHIS
RECREATION CENTER
ST HWY 191/I-40 SERV,
West Memphis, AR 72301

JOB No.: WESCIT00561

SHEET TITLE

GRADING & DRAINAGE PLAN

SHEET NUMBER

C5.01

FILE PATH: A:\191004\467\WEST\DRAWS\Sheets\467-C-SITE GRADING.dwg
DATE PRINTED: 4/17/2026 1:38:43 PM

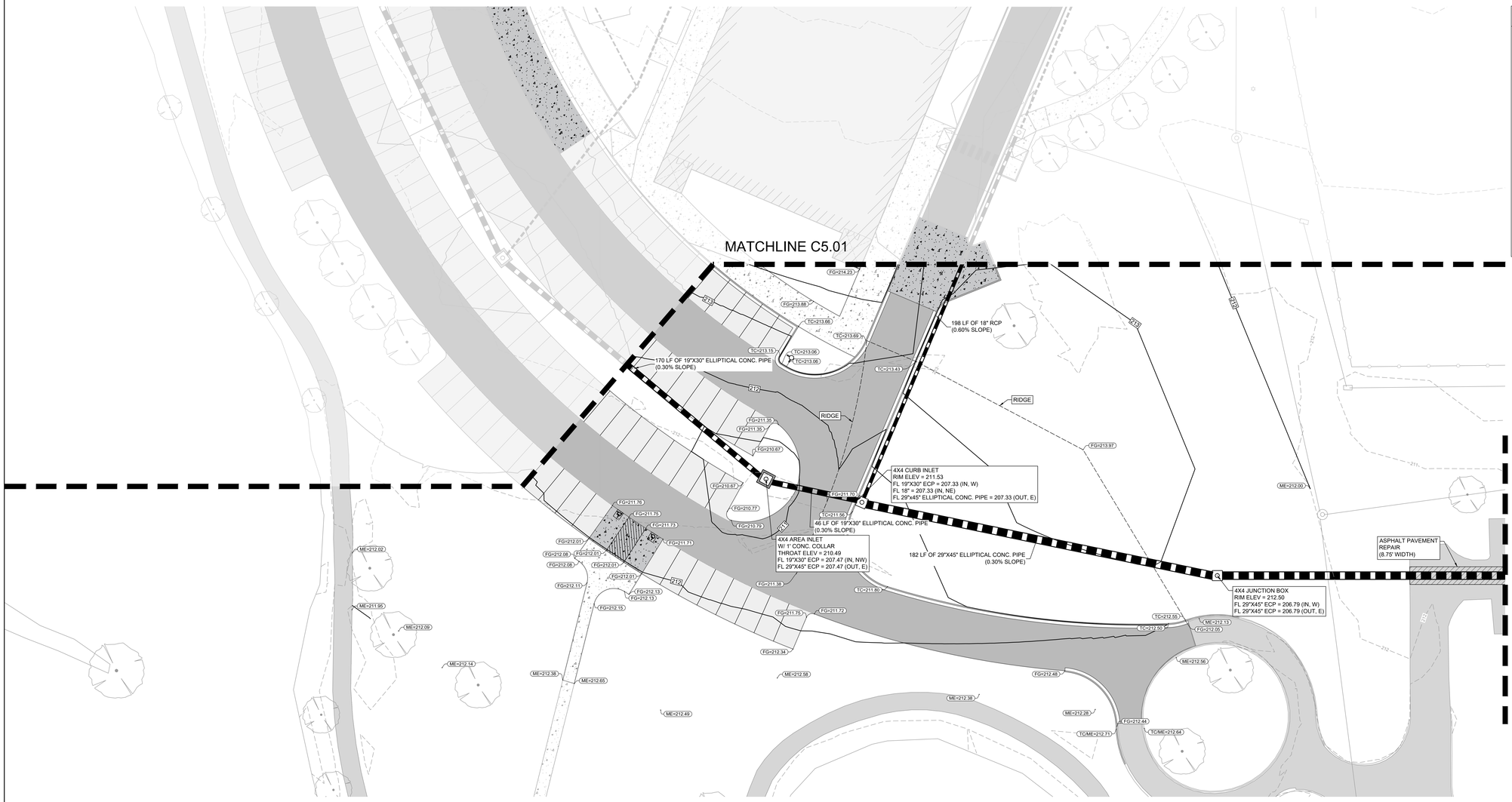

N

0 10 20 40
SCALE IN FEET

LEGEND

- ASPHALT
- PROPOSED BUILDING
- CONCRETE
- CONCRETE (OTHER)
- EXISTING TREES
- 400 — PROPOSED CONTOUR
- 400 — EXISTING CONTOUR
- TC=??? — TOP OF CURB ELEVATION
- FG=??? — FINISHED GRADE ELEVATION
- ME=??? — MATCH EXISTING ELEVATION
- TC/ME=??? — TOP OF CURB/MATCH EXISTING ELEVATION

NOTES:

1. SEE SHEET C0.00 GENERAL NOTES SHEET FOR ADDITIONAL NOTES.
2. NO LAND CLEARING SHALL BEGIN UNTIL ALL EROSION CONTROL MEASURES HAVE BEEN INSTALLED. THE CONTRACTOR SHALL TAKE ALL PRECAUTIONS TO PREVENT SOIL SEDIMENT FROM LEAVING THE SITE. ALL EROSION CONTROL MEASURES SHALL BE MAINTAINED UNTIL ALL CONTRIBUTING AREAS ARE GRADED AND STABILIZED.
3. ALL DISTURBED AREAS AND SLOPES SHALL BE GRADED SMOOTH, RECEIVE 4" TOPSOIL AND SOD, OR AS IDENTIFIED IN THE LANDSCAPING PLAN.
4. NO FINISHED GRADE SLOPES SHALL EXCEED 3:1.
5. ALL SOILS UNDER THE BUILDING AND PAVEMENT SHALL INSTALLED PER THE GEOTECHNICAL REPORT. CONTRACTOR TO COORDINATE TESTING AND OBSERVATION WITH THE GEOTECHNICAL ENGINEER.
6. REFER TO THE ARCHITECTURAL PLANS FOR EXACT LOCATION OF ROOF DISCHARGE LOCATIONS. ROOF DRAINS SHALL BE 6" UNLESS OTHERWISE NOTED.
7. CONTRACTOR TO ENSURE A.D.A. COMPLIANCE FOR GRADES IN ALL SIDEWALK ACCESSIBLE ROUTES, INCLUDING DRIVEWAY CROSSINGS, SHALL CONFORM TO ALL APPLICABLE A.D.A. STANDARDS: NOT TO EXCEED 5.0% ALONG TRAVEL PATH WITH NOT MORE THAN 2.0% CROSS SLOPE, AND NOT TO EXCEED 2.0% IN ANY DIRECTION IN ACCESSIBLE PARKING AREAS.
8. FINISHED GRADE DEPICTED WITHIN GREENSPACE AREAS SHALL BE TOP OF SOD ELEVATION. CONTRACTOR TO ENSURE RUNOFF IS ABLE TO SHEETFLOW OFF PARKING LOTS INTO GREENSPACE, WHERE NOTED, AND SHALL NOT LET FINISHED SOD PLACEMENT BE A HINDRANCE TO THAT FLOW.

Know what's below. Call before you dig.

THE INFORMATION SHOWN ON THESE DRAWINGS INDICATING SIZE, TYPE AND LOCATION OF UNDERGROUND, SURFACE, AND AERIAL UTILITIES IS NOT GUARANTEED TO BE EXACT OR COMPLETE. THE CONTRACTOR SHALL CONTACT THE "ARKANSAS 811" SYSTEM AT 1-800-482-8998 48 HOURS PRIOR TO BEGINNING WORK AND SHALL REQUEST THAT ALL UTILITIES BE LOCATED. THE CONTRACTOR SHALL ALSO BE FULLY RESPONSIBLE FOR FIELD VERIFYING LOCATIONS AND ELEVATIONS OF ALL EXISTING UTILITIES AFFECTED BY CONSTRUCTION FOR THIS PROJECT IN ORDER TO AVOID DAMAGING THOSE UTILITIES, AND SHALL IMMEDIATELY ARRANGE FOR REPAIR AND RESTORATION OF CONTRACTOR-DAMAGED UTILITIES TO THE UTILITY COMPANY'S APPROVAL AT THE EXPENSE OF THE CONTRACTOR.

CERTIFICATE OF AUTHORIZATION — HALFF ASSOCIATES INC. #1470 — ARKANSAS-ENGINEER

FILE PATH: N:\Work\HAFF\01\DCAD\Sheet\44107-C05.02RAJNG.dwg
DATE PRINTED: 4/17/2026 4:09:54 PM

SEAL

STATE OF ARKANSAS — LICENSED PROFESSIONAL ENGINEER — No. 21446 — JOSEPH RAJNOHA
4/17/2026

CLIENT

City of West Memphis
205 Redding St. West
Memphis, AR 72301

DRAWING ISSUE

NO.	DATE	DESCRIPTION
1	2026-10-08	ISSUE FOR SITE PERMIT

ARCHITECT

PROJECT LUONG
HOUSTON 820 Gessner Rd., Suite 775, Houston, TX 77024 +1 346 708 8241
SAN ANTONIO 700 N. St. Mary's St., Suite 1400, San Antonio, TX 78205 +1 726 245 1378
SANTA MONICA 730 Arizona Ave., Santa Monica, CA 90401 +1 213 394 7230
Projectluong.com
TBAE REG. No. BR-4215

CONSULTANT

halff
5704 ELIPER LN.
SUITE 200
FORT SMITH, AR 72903
TEL. (479) 452-1953

JOB INFO

CITY OF WEST MEMPHIS
RECREATION CENTER
ST HWY 191/I-40 SERV.
West Memphis, AR 72301

JOB No.: WESCIT00561

SHEET TITLE

GRADING & DRAINAGE PLAN

SHEET NUMBER

C5.02

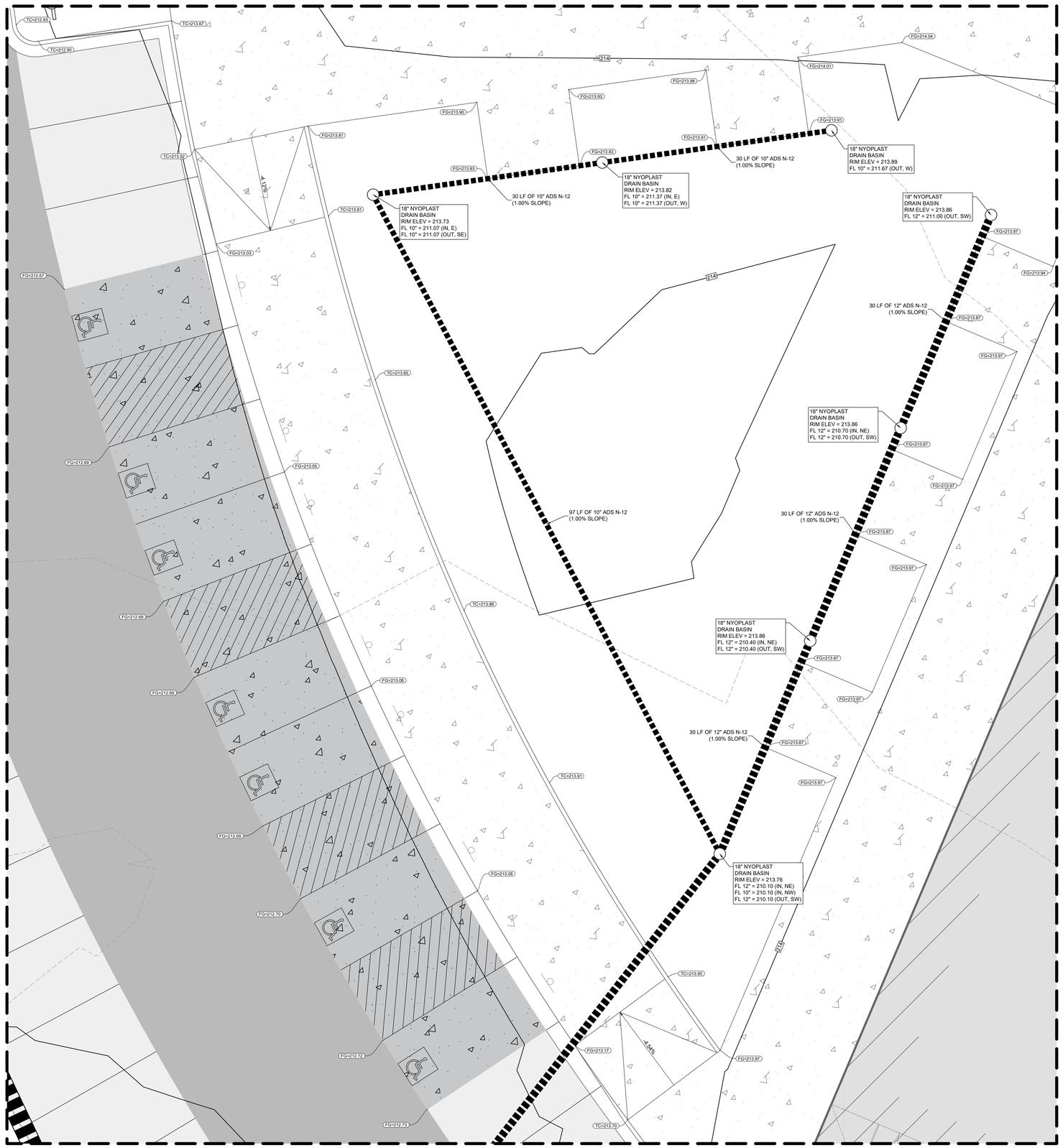

DETAIL-A

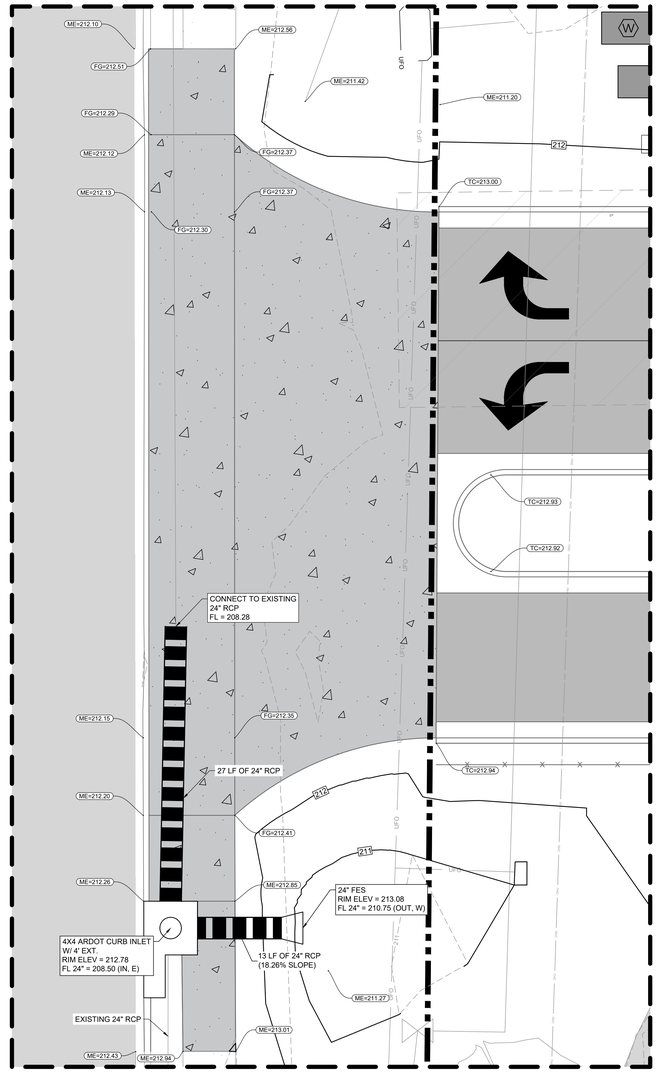

DETAIL-B

N

0 10 20 40
SCALE IN FEET

LEGEND

- ASPHALT
- PROPOSED BUILDING
- CONCRETE
- CONCRETE (OTHER)
- EXISTING TREES
- 400 — PROPOSED CONTOUR
- 400 — EXISTING CONTOUR
- TC=??? — TOP OF CURB ELEVATION
- FG=??? — FINISHED GRADE ELEVATION
- ME=??? — MATCH EXISTING ELEVATION
- TC/ME=??? — TOP OF CURB/MATCH EXISTING ELEVATION

811 Know what's below. Call before you dig.

THE INFORMATION SHOWN ON THESE DRAWINGS INDICATING SIZE, TYPE AND LOCATION OF UNDERGROUND, SURFACE, AND AERIAL UTILITIES IS NOT GUARANTEED TO BE EXACT OR COMPLETE. THE CONTRACTOR SHALL CONTACT THE "ARKANSAS 811" SYSTEM AT 1-800-482-8998 48 HOURS PRIOR TO BEGINNING ANY EXCAVATION FOR EXISTING UTILITY LOCATIONS. THE CONTRACTOR SHALL ALSO BE FULLY RESPONSIBLE FOR FIELD VERIFYING LOCATIONS AND DEPTHS OF ALL UTILITIES, BOTH SHOWN AND NOT SHOWN ON THESE PLANS, AND SHALL EXCAVATE IN ORDER TO AVOID DAMAGING THOSE UTILITIES. HE SHALL IMMEDIATELY ARRANGE FOR REPAIR AND RESTORATION OF CONTRACTOR-DAMAGED UTILITIES TO THE UTILITY COMPANY'S APPROVAL AT THE EXPENSE OF THE CONTRACTOR.

CERTIFICATE OF AUTHORIZATION — HALFF ASSOCIATES INC. #1470 — ARKANSAS-ENGINEER

FILE PATH: K:\1SWest\HALFF\811DC\ADD\Sheets\81431-GRP2-GRADING.dwg
DATE PRINTED: 4/17/2026 4:39:08 PM

SEAL

STATE OF ARKANSAS — LICENSED PROFESSIONAL ENGINEER — No. 21446 — JOSEPH [illegible]
4/17/2026

CLIENT

City of West Memphis
205 Redding St. West
Memphis, AR 72301

DRAWING ISSUE

NO.	DATE	DESCRIPTION
1	2026-04-06	ISSUE FOR SITE PERMIT

ARCHITECT

PROJECT LUONG
HOUSTON — 820 Gessner Rd., Suite 775, Houston, TX 77024 — +1 346 708 8241
SAN ANTONIO — 700 N. St. Mary's St., Suite 1400, San Antonio, TX 78205 — +1 726 245 1378
SANTA MONICA — 730 Arizona Ave., Santa Monica, CA 90401 — +1 213 394 7230
Projectluong.com
TBAE REG. No. BR 4215

CONSULTANT

halff
5704 EUPER LN.
SUITE 200
FORT SMITH, AR 72903
TEL: (479) 452-1933

JOB INFO

CITY OF WEST MEMPHIS
RECREATION CENTER
ST HWY 191/I-40 SERV.
West Memphis, AR 72301

JOB No.: WESCIT00561

SHEET TITLE

GRADING & DRAINAGE PLAN

SHEET NUMBER

C5.03

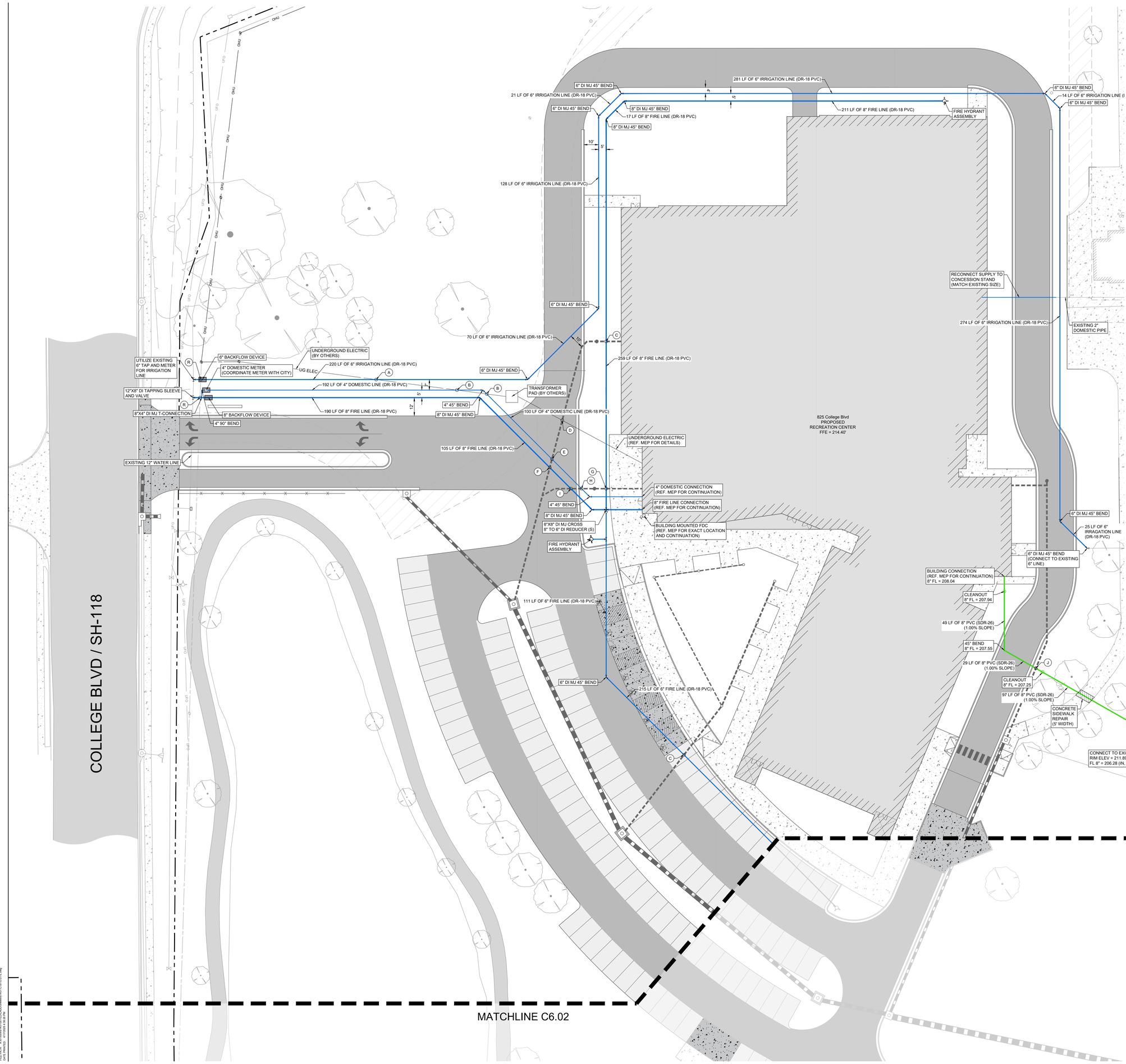

N

0 10 20 40
SCALE IN FEET

LEGEND

- ASPHALT
- CONCRETE
- EXISTING TREES
- PROPOSED BUILDING
- CONCRETE (OTHER)
- PROPOSED WATER LINE
- PROPOSED SEWER LINE

NOTES:

1. SEE SHEET C0.00 FOR UTILITY NOTES

PIPE CROSSING KEY NOTES:

- (A) 6" WATER AND UNDERGROUND ELECTRIC CROSSING
- (B) 4" WATER AND UNDERGROUND ELECTRIC CROSSING
- (C) 6" FIRE LINE AND 12" STORM CROSSING
- (D) 12" STORM AND UNDERGROUND ELECTRIC CROSSING
- (E) 4" WATER AND 12" STORM CROSSING
- (F) 8" FIRE LINE AND 12" STORM CROSSING
- (G) 6" FIRE LINE AND 10" STORM CROSSING
- (H) 4" WATER AND 10" STORM CROSSING
- (I) 8" FIRE LINE AND 10" STORM CROSSING
- (J) 8" SEWER AND 10" STORM CROSSING
- (K) 8" SEWER AND 29X45" STORM CROSSING

Know what's below. Call before you dig.

THE INFORMATION SHOWN ON THESE DRAWINGS INDICATING SIZE, TYPE AND LOCATION OF UNDERGROUND, SURFACE, AND AERIAL UTILITIES IS NOT GUARANTEED TO BE EXACT OR COMPLETE. THE CONTRACTOR SHALL CONTACT THE "ARKANSAS 811" SYSTEM AT 1-800-482-8998 48 HOURS PRIOR TO BEGINNING ANY EXCAVATION FOR EXISTING UTILITY LOCATIONS. THE CONTRACTOR SHALL ALSO BE FULLY RESPONSIBLE FOR FIELD VERIFYING LOCATIONS AND ELEVATIONS OF ALL EXISTING UTILITIES AFFECTED BY CONSTRUCTION FOR THIS PROJECT IN ORDER TO AVOID DAMAGING THOSE UTILITIES, AND SHALL IMMEDIATELY ARRANGE FOR REPAIR AND RESTORATION OF CONTRACTOR-DAMAGED UTILITIES TO THE UTILITY COMPANY'S APPROVAL AT THE EXPENSE OF THE CONTRACTOR.

CERTIFICATE OF AUTHORIZATION — HALFF ASSOCIATES INC. #1470 — ARKANSAS ENGINEER

FILE PATH: A:\01000\401\INT\LDCAD\Sheets\401C-SITE-UTIL.dwg
DATE PRINTED: 4/17/2026 4:39:20 PM

SEAL

STATE OF ARKANSAS — LICENSED PROFESSIONAL ENGINEER — No. 21446 — JOSEPH [illegible]
4/17/2026

CLIENT

City of West Memphis
205 Redding St. West
Memphis, AR 72301

DRAWING ISSUE

NO.	DATE	DESCRIPTION
1	2026-04-06	ISSUE FOR SITE PERMIT

ARCHITECT

PROJECT LUONG
HOUSTON +1 346 708 8241
820 Gessner Rd., Suite 775, Houston, TX 77024
SAN ANTONIO +1 726 245 1378
700 N St. Mary's St., Suite 1400, San Antonio, TX 78205
SANTA MONICA +1 213 394 7230
730 Arizona Ave., Santa Monica, CA 90401
Projectluong.com
TBAE REG. No. BR 4215

CONSULTANT

halff
5704 EUPER LN.
SUITE 200
FORT SMITH, AR 72903
TEL. (479) 452-1353

JOB INFO

CITY OF WEST MEMPHIS
RECREATION CENTER
ST HWY 191/I-40 SERV.
West Memphis, AR 72301

JOB No.: WESCIT00561

SHEET TITLE

WATER & SEWER PLAN

SHEET NUMBER

C6.01

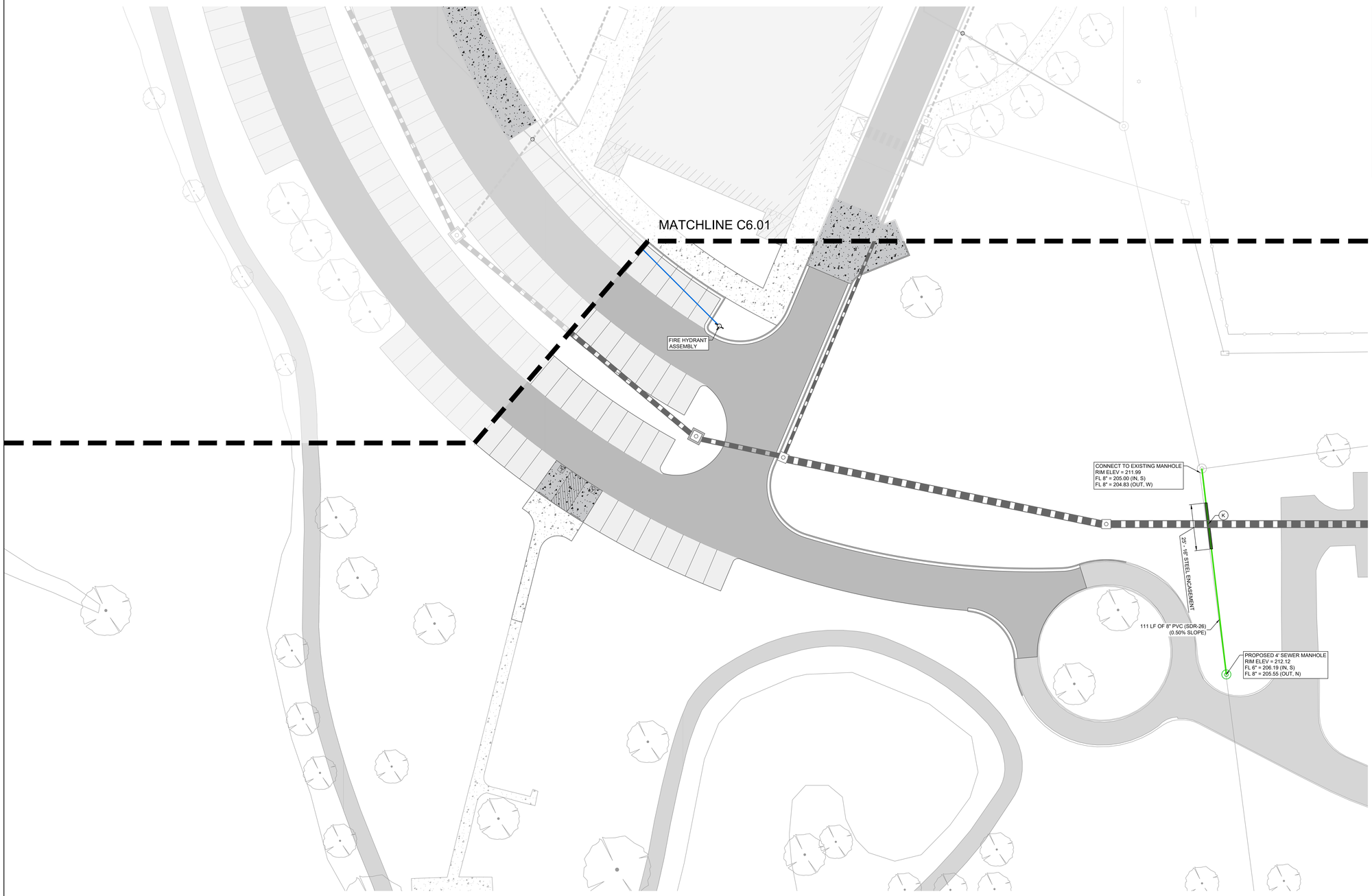

N

0 10 20 40
SCALE IN FEET

LEGEND

- ASPHALT
- CONCRETE
- EXISTING TREES
- PROPOSED BUILDING
- CONCRETE (OTHER)
- PROPOSED WATER LINE
- PROPOSED SEWER LINE

NOTES:

1. SEE SHEET C0.00 FOR UTILITY NOTES

PIPE CROSSING KEY NOTES:

(U) SEWER AND STORM CROSSING

Know what's **below.**
Call before you dig.

THE INFORMATION SHOWN ON THESE DRAWINGS INDICATING SIZE, TYPE AND LOCATION OF UNDERGROUND, SURFACE, AND AERIAL UTILITIES IS NOT GUARANTEED TO BE EXACT OR COMPLETE. THE CONTRACTOR SHALL CONTACT THE "ARKANSAS 811" SYSTEM AT 1-800-482-8998 48 HOURS PRIOR TO BEGINNING ANY EXCAVATION FOR EXISTING UTILITY LOCATIONS. THE CONTRACTOR SHALL ALSO BE FULLY RESPONSIBLE FOR FIELD VERIFYING LOCATIONS AND ELEVATIONS OF ALL EXISTING UTILITIES AFFECTED BY CONSTRUCTION FOR THIS PROJECT IN ORDER TO AVOID DAMAGING THOSE UTILITIES, AND SHALL IMMEDIATELY ARRANGE FOR REPAIR AND RESTORATION OF CONTRACTOR-DAMAGED UTILITIES TO THE UTILITY COMPANY'S APPROVAL AT THE EXPENSE OF THE CONTRACTOR.

CERTIFICATE OF AUTHORIZATION
ARKANSAS-ENGINEER
HALFF ASSOCIATES INC.
#1470

FILE PATH: A:\811000\ENGINEERING\Sheets\C6.02_UTILITY_PLAN.dwg
DATE PRINTED: 4/17/2026 4:38:37 PM

SEAL

STATE OF ARKANSAS
LICENSED PROFESSIONAL ENGINEER
No. 21446
JOSEPH
4/17/2026

CLIENT

City of West Memphis
205 Redding St. West
Memphis, AR 72301

DRAWING ISSUE

NO.	DATE	DESCRIPTION
1	2026-03-06	ISSUE FOR SITE PERMIT

ARCHITECT

PROJECT LUONG
HOUSTON +1 346 708 8241
820 Gessner Rd., Suite 775, Houston, TX 77024
SAN ANTONIO +1 726 245 1378
700 N. St. Mary's St., Suite 1400, San Antonio, TX 78205
SANTA MONICA +1 213 394 7230
730 Arizona Ave., Santa Monica, CA 90401
TBAE REG. No. BR 4215
Projectluong.com

CONSULTANT

halff
5704 EUPER LN.
SUITE 200
FORT SMITH, AR 72903
TEL. (479) 452-1933

JOB INFO

CITY OF WEST MEMPHIS
RECREATION CENTER
ST HWY 191/I-40 SERV,
West Memphis, AR 72301

JOB No.: WESCIT00561

SHEET TITLE

WATER & SEWER PLAN

SHEET NUMBER

C6.02

NOTE:
REFERENCE TO INLET DIMENSIONS ON THE PLAN SHEETS IS IN THE SEQUENCE B x W

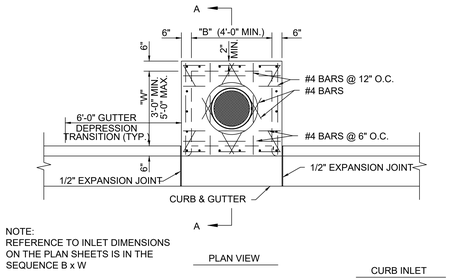

NOTE:
REFERENCE TO INLET DIMENSIONS ON THE PLAN SHEETS IS IN THE SEQUENCE B x W

PLAN VIEW

CURB INLET
TYPE "A"
N.T.S.
DR.1.1

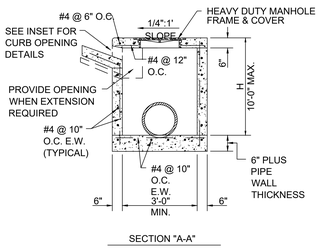

SECTION "A-A"

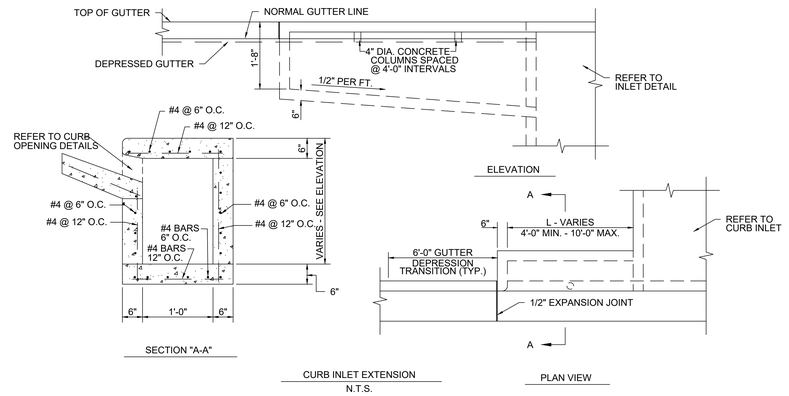

CURB INLET EXTENSION
N.T.S.
DR.1.2

NOTE: REFERENCE TO INLET DIMENSIONS ON THE PLAN SHEETS IS IN THE SEQUENCE B x W

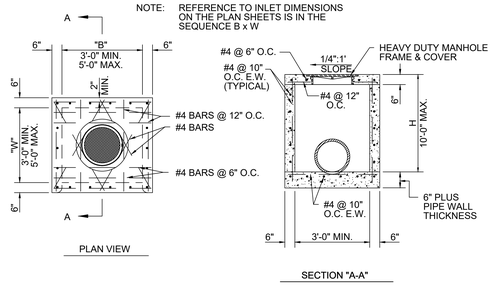

JUNCTION BOX
TYPE "A"
N.T.S.
DR.2.5

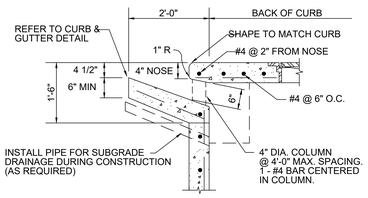

CURB OPENING
N.T.S.
DR.1.6

DRAINAGE DETAIL NOTES:

1. ALL CONCRETE SHALL BE CLASS "AAA" 4000 psi.
2. FORMED CONCRETE SURFACES EXPOSED TO VIEW SHALL BE GIVEN A CLASS 2 RUBBED FINISH. UNFORMED CONCRETE SURFACES EXPOSED TO VIEW SHALL BE GIVEN A CLASS 6 BROOMED FINISH.
3. ALL EXPOSED CORNERS TO HAVE 3/4" CHAMFER.
4. ALL REINFORCING BARS SHALL BE #4 AND HAVE A MINIMUM 1 1/2" COVER NEXT TO AIR, 3" NEXT TO GROUND UNLESS NOTED OTHERWISE.
5. 2" DIAMETER WEEP HOLES TO BE INSTALLED IN THE INLET WALLS AS DIRECTED BY THE ENGINEER. OUTSIDE ENDS OF WEEP HOLE PIPE SHALL BE WRAPPED WITH FILTER FABRIC TO PREVENT SOIL INTRUSION INTO THE PIPE.
6. CURB INLETS AND EXTENSIONS ON CURVED SECTIONS SHALL CONFORM TO THE CURVATURE OF THE CURB.
7. DURING CONSTRUCTION OF THE ROADWAY, THE CONTRACTOR SHALL MAINTAIN DRAINAGE INTO OR AROUND THE DROP INLET AS APPROVED BY THE ENGINEER.
8. PAYMENT FOR CURB AND GUTTER WITHIN THE LIMITS OF CURB INLETS AND EXTENSIONS WILL BE MEASURED AND PAID FOR SEPARATELY AS CURB AND GUTTER.
9. PRECAST UNITS MAY BE USED FOR INLET BOTTOMS AND WALLS ONLY WITH ENGINEERS APPROVAL. TOPS MUST BE CAST-IN-PLACE. ADJUSTMENTS TO BOXES DUE TO GRADE CHANGES WILL BE AT NO COST TO THE OWNER.

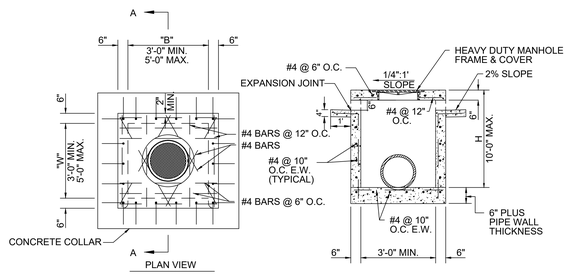

AREA INLET W/ CONCRETE COLLAR
TYPE "A"
N.T.S.
DR.2.5

NOTE: REFERENCE TO INLET DIMENSIONS ON THE PLAN SHEETS IS IN THE SEQUENCE B x W

W= WALL THICKNESS OF PIPE

DIA.	D	E
18"	6'-1"	3'-0"
24"	6'-1 1/2"	4'-0"
30"	6'-1 3/4"	5'-0"
36"	8'-1 3/4"	6'-0"
42"	8'-2"	6'-6"
48"	8'-2"	7'-0"
54"	8'-4"	7'-6"
60"	8'-4"	8'-0"
72"	8'-4"	9'-0"

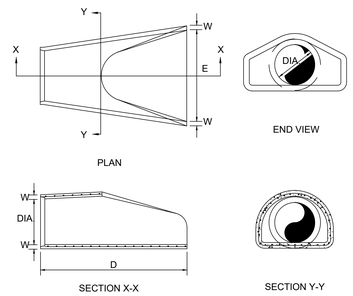

FLARED END SECTION
N.T.S.
DR.4.2

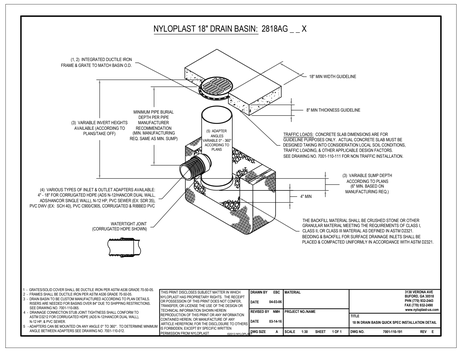
NYLOPLAST 18" DRAIN BASIN: 2818AG _ _ X
(1, 2) INTEGRATED DUCTILE IRON FRAME & GRATE TO MATCH B.O.D.
18" MIN WIDTH GUIDELINE
8" MIN THICKNESS GUIDELINE
MINIMUM PIPE BURIAL DEPTH PER PIPE MANUFACTURER RECOMMENDATION (MIN. MANUFACTURING REQ. SAME AS MIN. SUMP)
(3) VARIABLE INVERT HEIGHTS AVAILABLE (ACCORDING TO PLANS/TIME OFF)
(4) ADAPTER AVAILABLE 0° - 90° (ACCORDING TO PLANS)
TRAFFIC LOADS: CONCRETE SLAB DIMENSIONS ARE FOR GUIDELINE PURPOSES ONLY. ACTUAL CONCRETE SLAB MUST BE DESIGNED BY A REGISTERED ENGINEER BASED ON SITE SPECIFIC TRAFFIC LOADING & OTHER APPLICABLE DESIGN FACTORS. SEE DRAWING NO. 7001-110-111 FOR NON TRAFFIC INSTALLATION.
(5) VARIABLE SUMP DEPTH ACCORDING TO PLANS (MIN. SUMP MANUFACTURING REQ.)
4" MIN
(6) VARIOUS TYPES OF INLET & OUTLET ADAPTERS AVAILABLE: 4" - 18" FOR CORRUGATED HDPE (ADS N-12/HANCOR DUAL WALL); 4" - 12" FOR SMOOTH HDPE (ADS N-12 IB/HANCOR DUAL WALL); PVC DWV (EX. SCH 40), PVC CMB/CMS, CORRUGATED & RIBBED PVC
WATERTIGHT JOINT (CORRUGATED HDPE SHOWN)
THE BACKFILL MATERIAL SHALL BE CRUSHED STONE OR OTHER GRANULAR MATERIAL MEETING THE REQUIREMENTS OF CLASS I, CLASS II, OR CLASS III MATERIAL AS DEFINED IN ASTM D2321. BEDDING & BACKFILL FOR SURFACE DRAINAGE INLETS SHALL BE PLACED & COMPACTED UNIFORMLY IN ACCORDANCE WITH ASTM D2321.
1. GRATES/SOLID COVER SHALL BE DUCTILE IRON PER ASTM A536 GRADE 70-50-05.
2. FRAMES SHALL BE DUCTILE IRON PER ASTM A536 GRADE 70-50-05.
3. ALL DIMENSIONS ARE NOMINAL UNLESS NOTED AS MINIMUM OR MAXIMUM DETAILS SHOWN ARE NEEDED FOR BASINS OVER 48" DUE TO SHIPPING RESTRICTIONS. SEE DRAWING NO. 7001-110-000.
4. ALL DIMENSIONS, TOLERANCES & INVERT THICKNESS SHALL CONFORM TO ASTM D2314 FOR CORRUGATED HDPE (ADS N-12/HANCOR DUAL WALL) N-12 IB & PVC SEWER.
5. ADAPTERS ARE FACTORY INSTALLED ON ANY ANGLE 0° TO 360°. TO DETERMINE MINIMUM ANGLE BETWEEN ADAPTERS SEE DRAWING NO. 7001-110-012.
THIS PRINT DISCLOSES SUBJECT MATTER IN WHICH NYLOPLAST HAS PROPRIETARY RIGHTS. THE RECEIPT OR POSSESSION OF THIS PRINT DOES NOT CONVEY ANY RIGHTS TO REPRODUCE OR DISCLOSE ITS CONTENTS OR TECHNICAL INFORMATION SHOWN HEREIN. DISTRIBUTION OR USE OF THIS INFORMATION MAY BE CONTRARY HEREIN, OR MANUFACTURE OF ANY ARTICLE HEREFROM, FOR THE DISCLOSURE TO OTHERS IS FORBIDDEN, EXCEPT BY SPECIFIC WRITTEN PERMISSION FROM NYLOPLAST.
DRAWN BY DSC MATERIAL
DATE 03-14-06
REVISED BY MMR
DATE 04-03-06
PROJECT NO./NAME
TITLE
1130 VERONA AVE BUFORD, GA 30518 PH (770) 932-2850 FAX (770) 932-2490 www.nyloplast-us.com
10 IN DRAIN BASIN QUICK SPEC INSTALLATION DETAIL
DWG SIZE A SCALE 1.30 SHEET 1 OF 1
DWG NO. 7001-110-101 REV A

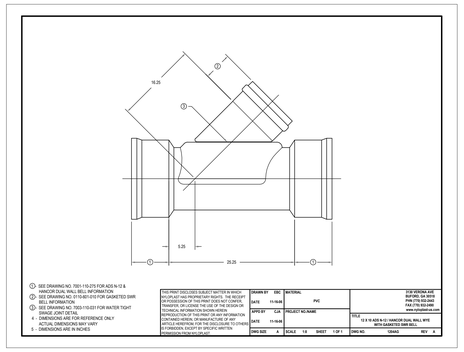

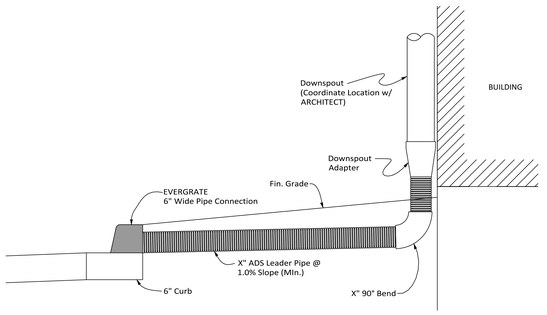

ENSURE DETAIL MATCHES ARCH DESIGN
No Scale

DUAL WALL FABRICATED 22.5º BENDS
4" - 24" DIAMETER

PART #	PIPE SIZE	A	JOINT
0492AN	4 in (100 mm)	4.5 in (114 mm)	*
0692AN	6 in (150 mm)	5.4 in (137 mm)	*
0892AN	8 in (200 mm)	7.6 in (194 mm)	*
1092AN	10 in (250 mm)	7.8 in (197 mm)	*
1292AN	12 in (300 mm)	9.6 in (244 mm)	*
1292AN65B	12 in (300 mm)	5.8 in (148 mm)	WT
1592AN	15 in (375 mm)	13.1 in (334 mm)	*
1592AN65B	15 in (375 mm)	5.4 in (137 mm)	WT
1892AN	18 in (450 mm)	14.3 in (363 mm)	*
1892AN65B	18 in (450 mm)	6.9 in (174 mm)	WT
2492AN	24 in (600 mm)	18.9 in (480 mm)	*
2492AN65B	24 in (600 mm)	9.5 in (240 mm)	WT

** = PLAIN END
ST = SOIL TIGHT
WT = WATER TIGHT
** LIMITED AVAILABILITY. PLEASE SEE INJECTION MOLDED FITTING SECTION FOR OTHER AVAILABLE FITTINGS

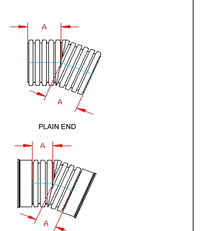

NOTE: ALL FITTINGS DIMENSIONS ARE FOR REFERENCE ONLY

© 2023 Advanced Drainage Systems, Inc.

ADS Advanced Drainage Systems, Inc.

DRAWING #	2205
DRAWN BY	JCB 04.06.06
APPROVED BY	JCB 06.25.07
REVISIONS	TJR 4/26/2016

811 Know what's below. Call before you dig.

THE INFORMATION SHOWN ON THESE DRAWINGS INDICATING SIZE, TYPE AND LOCATION OF UNDERGROUND, SURFACE, AND AERIAL UTILITIES IS NOT GUARANTEED TO BE EXACT OR COMPLETE. THE CONTRACTOR SHALL CONTACT THE "ARKANSAS 811" SYSTEM AT 1-800-482-8998 48 HOURS PRIOR TO BEGINNING ANY EXCAVATION FOR EXISTING UTILITY LOCATIONS. THE CONTRACTOR SHALL ALSO BE FULLY RESPONSIBLE FOR FIELD VERIFYING LOCATIONS AND ELEVATIONS OF ALL EXISTING UTILITIES AFFECTED BY CONSTRUCTION FOR THIS PROJECT IN ORDER TO AVOID DAMAGING THOSE UTILITIES, AND SHALL IMMEDIATELY ARRANGE FOR REPAIR AND RESTORATION OF CONTRACTOR-DAMAGED UTILITIES TO THE UTILITY COMPANY'S APPROVAL AT THE EXPENSE OF THE CONTRACTOR.

CERTIFICATE OF AUTHORIZATION — HALFF ASSOCIATES INC. #1470 — ARKANSAS ENGINEER

SEAL

STATE OF ARKANSAS — LICENSED PROFESSIONAL ENGINEER — JOSEPH C. BOUDREAUX — No. 21446 — 4/17/2026

CLIENT

City of West Memphis
205 Redding St. West
Memphis, AR 72301

DRAWING ISSUE

NO.	DATE	DESCRIPTION
1	2026-03-06	ISSUE FOR BTE PERMIT

ARCHITECT

PROJECT LUONG
HOUSTON
SAN ANTONIO
SANTA MONICA
TBAE REG. No. BR 4215

820 Gessner Rd., Suite 775, Houston, TX 77024 +1 346 708 8241
700 N. St. Mary's St., Suite 1400, San Antonio, TX 78205 +1 726 245 1378
730 Arizona Ave., Santa Monica, CA 90401 +1 213 394 7230
Projectluong.com

CONSULTANT

halff
5704 EUPER LN.
SUITE 200
FORT SMITH, AR 72903
TEL: (479) 452-1953

JOB INFO

CITY OF WEST MEMPHIS
RECREATION CENTER
ST HWY 191/I-40 SERV,
West Memphis, AR 72301

JOB No.: WESCIT00561

SHEET TITLE

STORM DETAILS

SHEET NUMBER

C7.01

FILE PATH: A:\WORKFILES\PROJECTS\CAD\Sheets\1447-C-PLAN.PTL 6.dwg
DATE PRINTED: 3/17/2026 4:39:42 PM

DUAL WALL FABRICATED 30º BENDS
4" - 24" DIAMETER

PART #	PIPE SIZE	A	JOINT
** 0495AN	4 in (100 mm)	4.6 in (116 mm)	*
** 0695AN	6 in (150 mm)	5.5 in (139 mm)	*
** 0895AN	8 in (200 mm)	7.4 in (189 mm)	*
** 1095AN	10 in (250 mm)	8.4 in (214 mm)	*
1295AN	12 in (300 mm)	9.7 in (245 mm)	*
1295AN65B	12 in (300 mm)	5.8 in (146 mm)	WT
1595AN	15 in (375 mm)	12.4 in (315 mm)	*
1595AN65B	15 in (375 mm)	7.8 in (197 mm)	WT
1895AN	18 in (450 mm)	12.4 in (316 mm)	*
1895AN65B	18 in (450 mm)	6.7 in (170 mm)	WT
2495AN	24 in (600 mm)	15.9 in (404 mm)	*
2495AN65B	24 in (600 mm)	9.5 in (240 mm)	WT

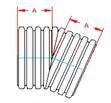

PLAIN END

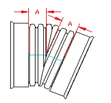

WT (INCLUDES 2 GASKETS)

* = PLAIN END
ST = SOIL TIGHT
WT = WATER TIGHT

** LIMITED AVAILABILITY. PLEASE SEE INJECTION MOLDED FITTING SECTION FOR OTHER AVAILABLE FITTINGS

NOTE: ALL FITTINGS DIMENSIONS ARE FOR REFERENCE ONLY

© 2023 Advanced Drainage Systems, Inc.

ADS Advanced Drainage Systems, Inc.

DRAWING #	2210	
DRAWN BY:	JCB	04.06.06
APPROVED BY:	JCB	06.26.07
REVISIONS:	TJR	4/29/2015

INJECTION MOLDED 45º BEND
4" - 12" DIAMETER

PART #	PIPE SIZE	A	JOINT
0494ST	4 in (100 mm)	1.3 in (33 mm)	ST
0494WT	4 in (100 mm)	1.3 in (33 mm)	WT
0694ST	6 in (150 mm)	1.8 in (46 mm)	ST
0694WT	6 in (150 mm)	1.8 in (46 mm)	WT
0894ST	8 in (200 mm)	2.4 in (60 mm)	ST
0894WT	8 in (200 mm)	2.4 in (60 mm)	WT
1094ST	10 in (250 mm)	3.4 in (87 mm)	ST
1094WT	10 in (250 mm)	3.4 in (87 mm)	WT
1294ST	12 in (300 mm)	4.4 in (112 mm)	ST
1294WT	12 in (300 mm)	4.4 in (112 mm)	WT

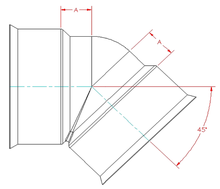

NOTE:
FITTINGS WHOSE PART NUMBERS END WITH "WT" HAVE WATER TIGHT BELL CONNECTIONS. WATER TIGHT BELLS ARE SHOWN HERE IN THIS DRAWING AND REQUIRE GASKETS TO BE FITTED TO DUAL WALL PIPE TO FORM A WATER TIGHT JOINT. (GASKETS INCLUDED)

FITTINGS WHOSE PART NUMBERS END WITH "ST" HAVE SOIL TIGHT BELL CONNECTIONS. SOIL TIGHT BELLS HAVE MOLDED CLEATS AND REQUIRE NO GASKET TO MAKE CONNECTION TO DUAL WALL PIPE.

NOTE: ALL FITTINGS DIMENSIONS ARE FOR REFERENCE ONLY

© 2023 Advanced Drainage Systems, Inc.

ADS Advanced Drainage Systems, Inc.

DRAWING #	3200	
DRAWN BY:	JCB	07.31.06
APPROVED BY:		
REVISIONS:	NJP	06.15.07

INJECTION MOLDED 90º BEND
4" - 12" DIAMETER

PART #	PIPE SIZE	A	JOINT
0499ST	4 in (100 mm)	3.7 in (93 mm)	ST
0499WT	4 in (100 mm)	3.7 in (93 mm)	WT
0699ST	6 in (150 mm)	5.2 in (133 mm)	ST
0699WT	6 in (150 mm)	5.2 in (133 mm)	WT
0899ST	8 in (200 mm)	6.9 in (175 mm)	ST
0899WT	8 in (200 mm)	6.9 in (175 mm)	WT
1099ST	10 in (250 mm)	8.9 in (227 mm)	ST
1099WT	10 in (250 mm)	8.9 in (227 mm)	WT
1299ST	12 in (300 mm)	11.3 in (286 mm)	ST
1299WT	12 in (300 mm)	11.3 in (286 mm)	WT

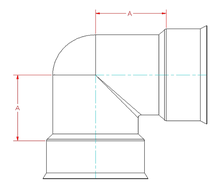

NOTE:
FITTINGS WHOSE PART NUMBERS END WITH "WT" HAVE WATER TIGHT BELL CONNECTIONS. WATER TIGHT BELLS ARE SHOWN HERE IN THIS DRAWING AND REQUIRE GASKETS TO BE FITTED TO DUAL WALL PIPE TO FORM A WATER TIGHT JOINT. (GASKETS INCLUDED)

FITTINGS WHOSE PART NUMBERS END WITH "ST" HAVE SOIL TIGHT BELL CONNECTIONS. SOIL TIGHT BELLS HAVE MOLDED CLEATS AND REQUIRE NO GASKET TO MAKE CONNECTION TO DUAL WALL PIPE.

NOTE: ALL FITTINGS DIMENSIONS ARE FOR REFERENCE ONLY

© 2023 Advanced Drainage Systems, Inc.

ADS Advanced Drainage Systems, Inc.

DRAWING #	3300	
DRAWN BY:	JCB	07.31.06
APPROVED BY:		
REVISIONS:	NJP	06.15.07

NOTE:
TRENCHING, BACKFILL AND SURFACE RESTORATION PER DRAWING ON TB1

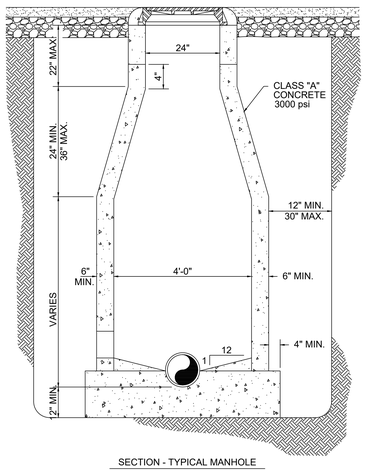

SECTION - TYPICAL MANHOLE
N.T.S.
SS.1.5

PLAN VIEW

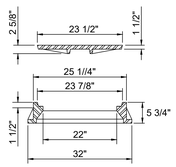

SECTION "A-A"

ASSEMBLED WEIGHT: 260 LBS.

EAST JORDAN IRON WORKS 1348-1 OR DEETER FOUNDRY 1266 FROM NEENAH

SANITARY SEWER MANHOLE FRAME & COVER
N.T.S.
SS.2.4

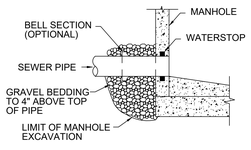

PIPE CONNECTION DETAIL
N.T.S.
SS.2.8

NOTE:
SERVICE CLEANOUT TO BE INSTALLED ON ALL SEWER SERVICE LINES AT RIGHT-OF-WAY LINE.

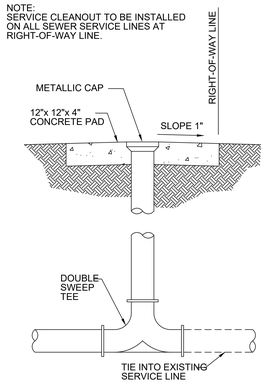

SEWER SERVICE CONNECTION AND CLEANOUT COLLAR
N.T.S.
SS.2.7

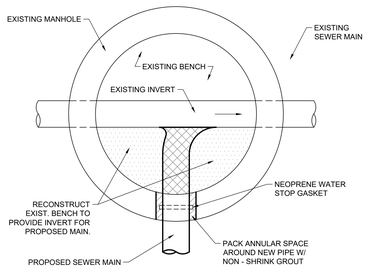

SS-40: PLAN - TIE TO EXISTING MANHOLE
NOT TO SCALE 9-10-2024

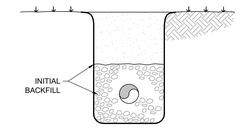

BEDDING MATERIAL SHALL BE ASTM C 33, GRADATION NO. 67

SS-50: SEWER PIPE BEDDING DETAIL
NOT TO SCALE 09-06-2024

MANHOLE GENERAL NOTES:

1. MANHOLES ARE TO BE CAST IN PLACE OR APPROVED PRECAST.
2. WATERSTOPS MUST BE USED WITH ALL TYPES OF PIPE AT MANHOLE CONNECTIONS.
3. RIM ELEVATION TO BE AS NOTED ON PLANS. IN PAVED AREAS, RIM SHALL BE FLUSH WITH PAVEMENT GRADE AND CROSS SLOPE.

811 Know what's below. Call before you dig.

THE INFORMATION SHOWN ON THESE DRAWINGS INDICATING SIZE, TYPE AND LOCATION OF UNDERGROUND, SURFACE, AND AERIAL UTILITIES IS NOT GUARANTEED TO BE EXACT OR COMPLETE. THE CONTRACTOR SHALL CONTACT THE ARKANSAS ONE-CALL SYSTEM AT 1-800-482-8998 48 HOURS PRIOR TO BEGINNING ANY EXCAVATION FOR EXISTING UTILITY LOCATIONS. THE CONTRACTOR SHALL ALSO BE FULLY RESPONSIBLE FOR FIELD VERIFYING LOCATIONS AND ELEVATIONS OF ALL EXISTING UTILITIES AFFECTED BY CONSTRUCTION FOR THIS PROJECT IN ORDER TO AVOID DAMAGING THOSE UTILITIES, AND SHALL IMMEDIATELY ARRANGE FOR REPAIR AND RESTORATION OF CONTRACTOR-DAMAGED UTILITIES TO THE UTILITY COMPANY'S APPROVAL AT THE EXPENSE OF THE CONTRACTOR.

CERTIFICATE OF AUTHORIZATION — ARKANSAS-ENGINEER — HALFF ASSOCIATES INC. #1470

FILE PATH: A:\01095\401\00\101\DOCS\Sheets\401C-CP-NAR-STS.dwg
DATE PRINTED: 4/17/2026 4:39:49 PM

SEAL

STATE OF ARKANSAS — LICENSED PROFESSIONAL ENGINEER — No. 21446 — JOSEPH T. JOSEPHSON
4/17/2026

CLIENT

City of West Memphis
205 Redding St. West
Memphis, AR 72301

DRAWING ISSUE

No.	DATE	DESCRIPTION
1	2026-13-04	ISSUE FOR BTE PERMIT

ARCHITECT

PROJECTLUDNG
HOUSTON +1 346 708 8241
820 Gessner Rd., Suite 775, Houston, TX 77024
SAN ANTONIO +1 726 245 1378
700 N St. Mary's St., Suite 1400, San Antonio, TX 78205
SANTA MONICA +1 213 394 7230
730 Arizona Ave., Santa Monica, CA 90401
TBAE REG. No. BR 4215
Projectluong.com

CONSULTANT

halff
5704 EUPER LN,
SUITE 200
FORT SMITH, AR 72903
TEL: (479) 452-1933

JOB INFO

CITY OF WEST MEMPHIS
RECREATION CENTER
ST HWY 191/I-40 SERV.
West Memphis, AR 72301

JOB No.: WESCIT00561

SHEET TITLE
STORM & WASTEWATER DETAILS

SHEET NUMBER
C7.02

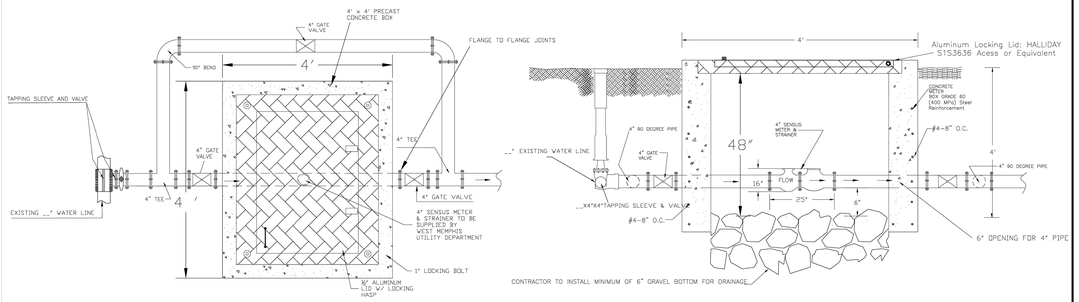

TOP VIEW

PROFILE VIEW

MASTER METER DETAIL

General Notes

METER IS TO BE PROVIDED BY A REPRESENTATIVE OF THE WEST MEMPHIS UTILITY COMMISSION.

METER IS TO BE INSTALLED BY CONTRACTOR AND INSPECTED BY A REPRESENTATIVE OF THE WEST MEMPHIS UTILITY COMMISSION.

METER BYPASS IS TO BE PROVIDED & INSTALLED BY CUSTOMER.

METER VAULT & ASSEMBLY TO BE PROVIDED & INSTALLED BY CUSTOMER.

No.	Revision/Issue	Date

Title Name and Address

WEST MEMPHIS UTILITY COMMISSION
604 N. COOPER
WEST MEMPHIS, AR 72301

Project Name and Address

4" to 8" Water Meter Specification

Project	Sheet
Date	
Scale: NOT TO SCALE	

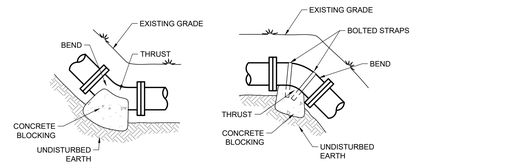

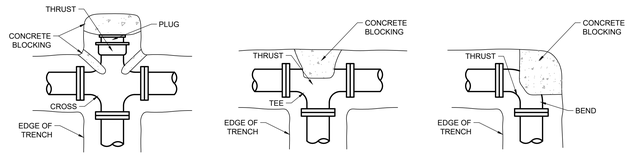

WS-10: BLOCKING FOR BENDS, CROSSES & TEES

NOT TO SCALE 8-14-2024

THRUST PER PSI OF WATER PRESSURE (COEFFICIENT)

PIPE SIZE	DEAD END OR TEE	90° BEND	45° BEND	22½° BEND	11¼° BEND
2	4	5	3	2	1
3	7	10	6	3	2
4	13	18	10	5	3
6	21	40	22	11	6
8	59	84	39	20	10
10	79	112	61	31	16
12	112	160	87	45	23
14	154	219	119	61	31
16	200	285	155	79	40
18	253	361	196	100	51
20	313	446	242	123	62
22	378	539	292	149	75
24	450	642	348	177	90

BEARING STRENGTH OF SOILS

SOIL TYPE	SAFE BEARING LOAD, LBS./SQ. FT.
MUCK	0
SOFT CLAY	1,000
MEDIUM CLAY OR SAND	2,500
COMPACTED SAND	3,000
HARD CLAY	6,000
SHALE	10,000

NOTES:

1. A PROPERLY DESIGNED MECHANICAL RESTRAINT SYSTEM USING MEGA-LUGS BY EBAA IRON OR APPROVED EQUAL MAY BE USED IN LIEU OF CONCRETE BLOCKING.
2. NO CONCRETE BLOCKING SHALL BE USED IF A MECHANICAL RESTRAINT SYSTEM IS SHOWN ON THE PLANS.
3. AN ALLOWANCE FOR WATER HAMMER OF 50% OF THE PRESSURE CONDITION SHALL BE MADE IN SIZING ALL THRUST BLOCKS UNLESS OTHERWISE DIRECTED. FOR BENDS IN WHICH THE RESULTANT THRUST IS HORIZONTAL OR DOWNWARD, THE AREA OF UNDISTURBED TRENCH BACKING FOR THRUST BLOCKS SHALL BE IN ACCORDANCE WITH THE FOLLOWING FORMULA:
   SQ. FT. OF UNDISTURBED = PRESSURE CONDITION X 1.5 X COEFFICIENT / TRENCH BACKING SAFE BEARING LOAD OF SOIL
   EXAMPLE: 90° BEND, 8" LINE, 100 PSI LINE PRESSURE, MEDIUM CLAY
   SQ. FT. OF TRENCH BACKING = 100 x 1.5 x 84 / 2,500 = 5.0 SQ. FT.
4. THE MINIMUM AREA OF TRENCH BACKING FOR THRUST BLOCKS SHALL BE 1.0 SQ. FT. REGARDLESS OF SIZE GIVEN BY FORMULA.
5. FOR VERTICAL BENDS IN WHICH THE RESULTANT THRUST IS UPWARD, THE THRUST BLOCK SHALL BE SIZED IN ACCORDANCE WITH THE FOLLOWING FORMULA:
   SIZE OF BLOCK (CU. FT.) = PRESSURE CONDITION x 1.5 x COEFFICIENT / 150
   EXAMPLE: 11-¾° VERTICAL BEND W/ UPWARD THRUST, 16" PIPE, 100 PSI (SOIL TYPE IS NOT CONSIDERED)
   SIZE OF BLOCK = 100 x 1.5 x 40 / 150 = 40 CU. FT.
6. THE STRAPS FOR VERTICAL BENDS SHALL BE OF GALVANIZED STEEL WITH MINIMUM DIMENSIONS OF 3/16" x 2-½". THE LENGTH OF THE STRAPS SHALL BE SUFFICIENT TO PROVIDE FOR 12 INCHES OF EMBEDMENT OF EACH END INTO THE CONCRETE BLOCK. THE END 2 INCHES OF THE STRAP SHALL BE BENT AT 90 DEGREES TO THE AXIS OF THE STRAP TO PROVIDE FOR ANCHORAGE. COSTS OF STRAPS IS TO BE INCLUDED IN THE UNIT PRICE FOR CONCRETE BLOCKING.

WS-20: CONCRETE BLOCKING DATA

NOT TO SCALE 8-14-2024

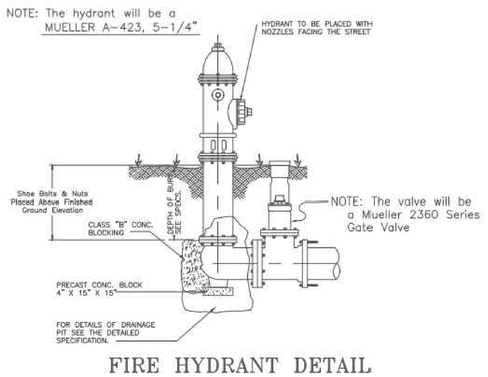

FIRE HYDRANT DETAIL

FLANGED HYDRANT & MJ X FLANGED GATE VALVE

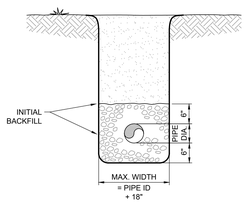

NOTE:

1. BEDDING MATERIAL SHALL CONFORM TO SECTION ASTM C 33, GRADATION NO. 67

WS-35: WATER PIPE BEDDING

NOT TO SCALE 9-19-2024

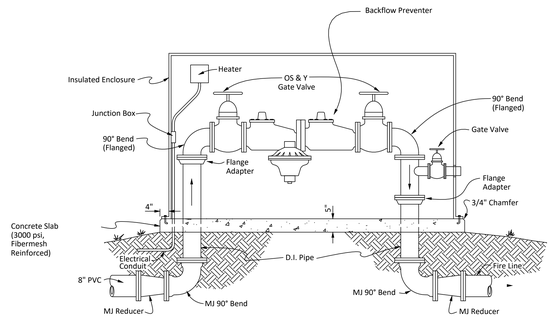

RPZ BACKFLOW PREVENTER

Not to Scale

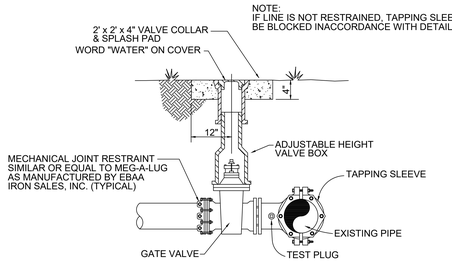

TAPPING SLEEVE & VALVE

N.T.S.

WA.3.3

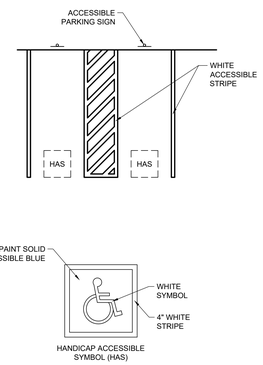

PS-80: ACCESSIBLE PARKING SPACE LAYOUT

NOT TO SCALE 8-9-2024

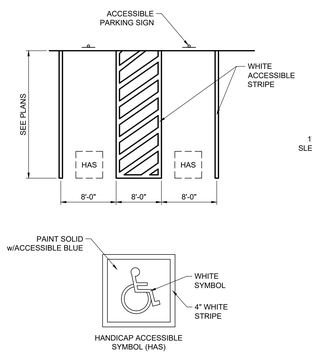

PS-90: HANDICAP ACCESSIBLE VAN PARKING SPACE LAYOUT

NOT TO SCALE 8-9-2024

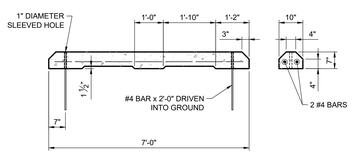

PS-130: PRECAST CONCRETE WHEELSTOP

NOT TO SCALE 8-9-2024

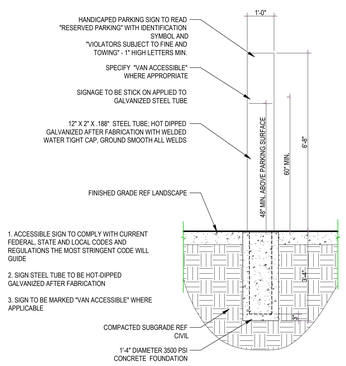

ADA SIGN

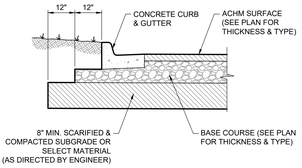

PS-10: ASPHALT PARKING PAVEMENT SECTION

NOT TO SCALE 4-24-2024

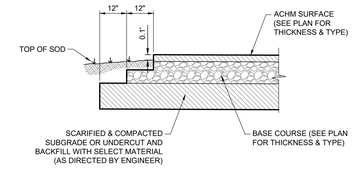

PS-11: ASPHALT PARKING PAVEMENT SECTION WITHOUT CURB

NOT TO SCALE

Know what's below. Call before you dig.

THE INFORMATION SHOWN ON THESE DRAWINGS INDICATING SIZE, TYPE AND LOCATION OF UNDERGROUND, SURFACE, AND AERIAL UTILITIES IS NOT GUARANTEED TO BE EXACT OR COMPLETE; THE CONTRACTOR SHALL CONTACT THE "ARKANSAS 811" SYSTEM AT 1-800-482-8998 48 HOURS PRIOR TO BEGINNING ANY EXCAVATION FOR EXISTING UTILITY LOCATIONS. THE CONTRACTOR SHALL ALSO BE FULLY RESPONSIBLE FOR FIELD VERIFYING LOCATIONS AND ELEVATIONS OF ALL EXISTING UTILITIES AFFECTED BY CONSTRUCTION FOR THIS PROJECT IN ORDER TO AVOID DAMAGING THOSE UTILITIES, AND SHALL IMMEDIATELY ARRANGE FOR REPAIR AND RESTORATION OF CONTRACTOR-DAMAGED UTILITIES TO THE UTILITY COMPANY'S APPROVAL AT THE EXPENSE OF THE CONTRACTOR.

CERTIFICATE OF AUTHORITY — HALFF ASSOCIATES INC. #1470 — ARKANSAS-ENGINEER — EXPIRES 4-24-2026

FILE PATH: K:\WSMEM\INFRA\CIVIL\DRAWINGS\master\MSTC-CIVLAN-DTL3.dwg
DATE PRINTED: 4/17/2026 4:38:50 PM

SEAL

STATE OF ARKANSAS — LICENSED PROFESSIONAL ENGINEER — No. 21446 — JOSEPH — 4/17/2026

CLIENT

City of West Memphis
205 Redding St. West
Memphis, AR 72301

DRAWING ISSUE

No.	DATE	DESCRIPTION
1	2026-04-06	ISSUE FOR SITE PERMIT

ARCHITECT

PROJECTLUDNG
820 Gessner Rd., Suite 775, Houston, TX 77024 +1 346 708 8241
700 N St. Mary's St., Suite 1400, San Antonio, TX 78205 +1 726 245 1378
730 Arizona Ave., Santa Monica, CA 90401 +1 213 394 7230
HOUSTON SAN ANTONIO SANTA MONICA
TBAE REG. No. BR 4215
Projectluong.com

CONSULTANT

halff
5704 EUFER LN.
SUITE 200
CONWAY, AR 72903
TEL. (479) 452-1353

JOB INFO

CITY OF WEST MEMPHIS
RECREATION CENTER
ST HWY 191/I-40 SERV,
West Memphis, AR 72301

JOB No.: WESCIT00561

SHEET TITLE

WATER LINE, HANDICAP, & PAVING DETAILS

SHEET NUMBER

C7.03

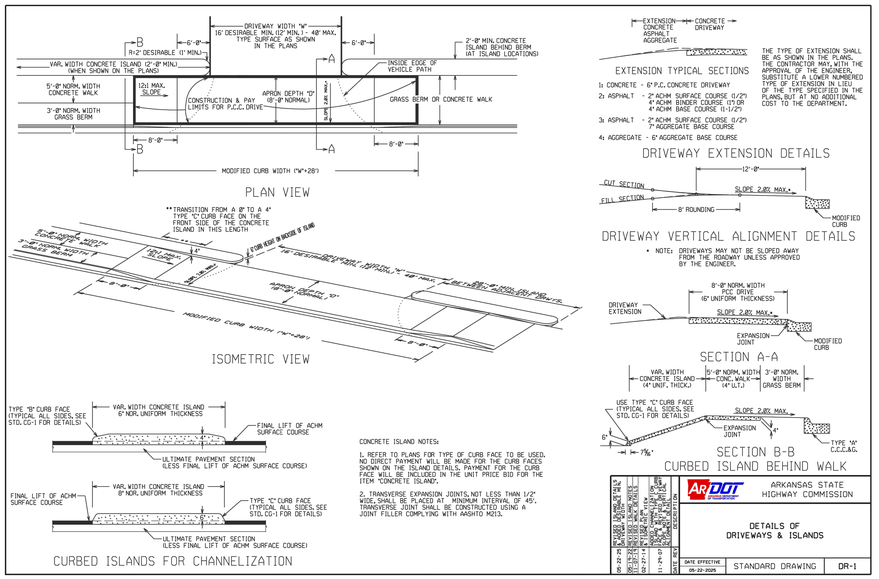

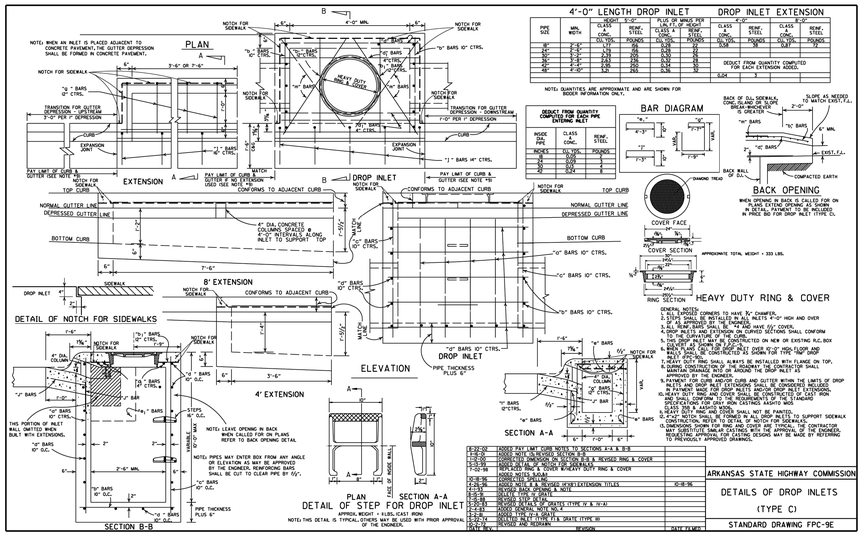

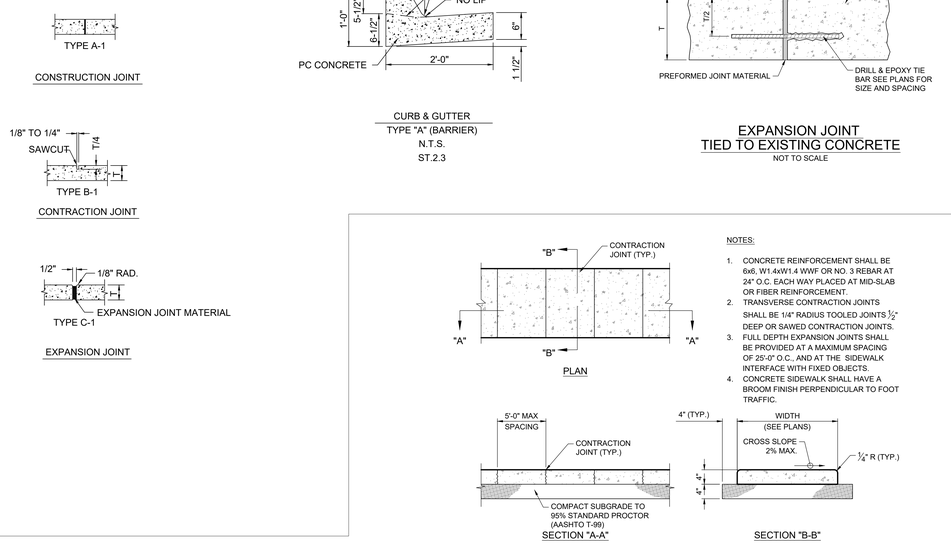

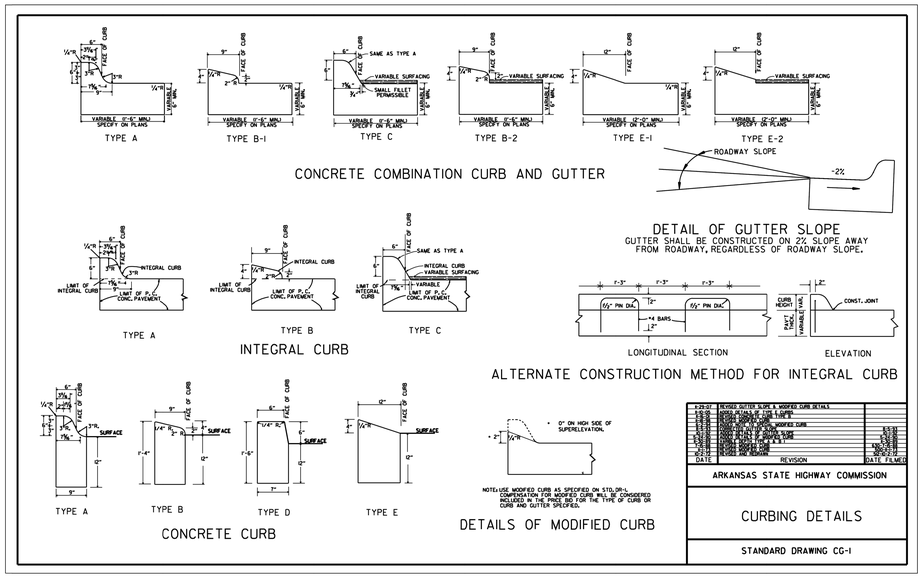

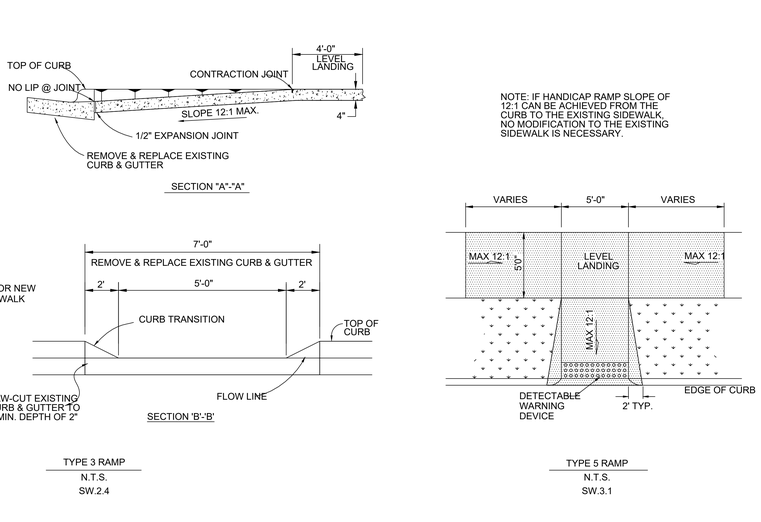

NOTES:

1. ALL CONCRETE SHALL BE CLASS "AA" 3500 psi., AIR-ENTRAINED, FIBER REINFORCED.
2. THE SUBGRADE FOR RAMP AND SIDEWALK CONSTRUCTION IS TO BE FIRM AND UNYIELDING SOIL, COMPACTED TO A MINIMUM OF 95% STANDARD PROCTOR.
3. 1/2" EXPANSION JOINT SHALL BE PLACED AT COLD JOINTS, AT BEGINNING AND END OF RETURN, AND AT MAXIMUM OF 100' INTERVALS.
4. CONTRACTION JOINTS SHALL BE CUT AT INTERVALS MATCHING THE SIDEWALK WIDTH WITH A MAXIMUM SPACING OF 6'. CONTRACTION JOINTS IN RAMP AREAS SHALL BE AT 5' MAX. SPACING. DEPTH OF JOINTS SHALL BE EQUAL TO T/4.
5. TYPE OF HANDICAP RAMP IDENTIFIED FOR EACH SITE MAY REQUIRE MODIFICATION TO FIT EXISTING FIELD CONDITIONS. DIMENSIONS, LOCATIONS, AND ORIENTATION OF RAMPS WILL VARY IN ORDER TO AVOID EXISTING OBSTACLES AND/OR TO OBTAIN REQUIRED GRADE FOR RAMP. CONTRACTOR TO INSTALL RAMPS AS DIRECTED IN THE FIELD BY THE ENGINEER.
6. TYPE 6 RAMP SHALL BE USED ONLY IF EXISTING CONDITIONS PROHIBIT USE OF TYPES 1 THROUGH TYPE 5 RAMPS.
7. ADDITIONAL REMOVALS OUTSIDE THE LIMITS SHOWN MAY BE REQUIRED IN ORDER TO OBTAIN THE GRADE FOR RAMPS OR PROVIDE LANDING AREAS.
8. THE LENGTH OF THE RAMP SHALL BE SUCH THAT THE SLOPE DOES NOT EXCEEED 12:1. IF SITE CONSTRAINTS PREVENT THE CONSTRUCTION OF THE TYPES OF RAMPS SHOWN IN THE DETAILS, THEN AND ONLY THEN CAN THE 12:1 MAXIMUM SLOPE ON THE RAMP BE EXCEEDED TO PROVIDE ACCESS TO THE STREET LEVEL. THE SLOPE CAN BE STEEPENED TO A 10:1 MAXIMUM FOR A MAXIMUM LENGTH OF 5 FEET OR AN 8:1 MAXIMUM FOR A MAXIMUM LENGTH OF 2 FEET. SLOPES STEEPER THAN 8:1 ARE NOT ALLOWED UNDER ANY CIRCUMSTANCES.
9. THE MINIMUM WIDTH OF THE RAMPS SHALL BE THE EXISTING WALK WIDTH OR 36", WHICHEVER IS GREATER.
10. THE SURFACE TEXTURE OF ALL RAMPS SHALL BE BROOM FINISHED EXCEPT FOR AREAS WITH DETECTABLE WARNING DEVICE.
11. THE NORMAL GUTTER GRADE SHALL BE MAINTAINED THROUGH THE AREA OF THE RAMP.
12. A SAW-CUT TO A MINIMUM DEPTH OF 2 INCHES SHALL BE MADE PRIOR TO REMOVAL OR CONCRETE, ASPHALT, STONE OR BRICK.
13. FOR RECONSTRUCTION PROJECTS, IF EXISTING CURB & GUTTER IS IN GOOD CONDITION, CURB SHALL BE SAWCUT AT GUTTER FLOWLINE AND REMOVED.
14. FOR PAYMENT PURPOSES, SIDEWALKS WITHIN THE RAMP AREA WILL BE MEASURED AND PAID FOR BY THE SQUARE YARD (SY) AS SIDEWALK AND BY EACH (EA) AS HANDICAP RAMP. TYPE 1 AND TYPE 2 RAMPS WILL COUNT AS 2 RAMPS EACH.

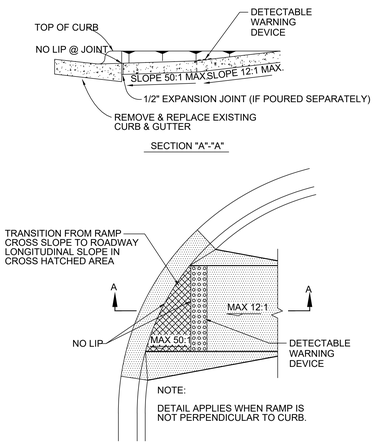

GENERAL NOTES FOR DETECTABLE WARNING DEVICES

1. THE DETECTABLE WARNING DEVICE SHALL BE LOCATED SO THAT THE NEAREST EDGE OF THE DEVICE IS 6 TO 8 INCHES FROM THE FACE OF THE CURB.
2. TRUNCATED DOMES IN THE DETECTABLE WARNING SURFACE SHALL MEET THE REQUIREMENTS OF THE GEOMETRIC CONFIGURATION SHOWN.
3. DOMES SHALL BE ALIGNED ON A SQUARE GRID IN THE PREDOMINANT DIRECTION OF TRAVEL TO PERMIT WHEELS TO ROLL BETWEEN DOMES.
4. DETECTABLE WARNING DEVICE SHALL BE 24 INCHES IN THE DIRECTION OF TRAVEL AND EXTEND THE FULL WIDTH OF THE CURB RAMP OR FLUSH SURFACE.

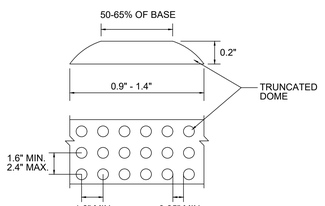

811 Know what's below. Call before you dig.

THE INFORMATION SHOWN ON THESE DRAWINGS INDICATING SIZE, TYPE AND LOCATION OF UNDERGROUND, SURFACE, AND AERIAL UTILITIES IS NOT GUARANTEED TO BE EXACT OR COMPLETE. THE CONTRACTOR SHALL CONTACT THE "ARKANSAS 811" SYSTEM AT 1-800-482-8998 48 HOURS BEFORE BEGINNING ANY EXCAVATION. IN ADDITION TO CONTACTING ARKANSAS 811, THE CONTRACTOR SHALL ALSO BE FULLY RESPONSIBLE FOR FIELD VERIFYING LOCATIONS AND ELEVATIONS OF ALL EXISTING UTILITIES AFFECTED BY CONSTRUCTION FOR THIS PROJECT IN ORDER TO AVOID DAMAGING THOSE UTILITIES, AND SHALL IMMEDIATELY ARRANGE FOR REPAIR AND RESTORATION OF CONTRACTOR-DAMAGED UTILITIES TO THE UTILITY COMPANY'S APPROVAL AT THE EXPENSE OF THE CONTRACTOR.

CERTIFICATE OF AUTHORIZATION — HALFF ASSOCIATES INC. #1470 — ARKANSAS ENGINEER

SEAL

ARKANSAS LICENSED PROFESSIONAL ENGINEER JOSEPH 21446 4/17/2026

CLIENT

City of West Memphis
205 Redding St. West
Memphis, AR 72301

DRAWING ISSUE

NO.	DATE	DESCRIPTION
1	2025-10-24	ISSUE FOR BID SET PERMIT

ARCHITECT

PROJECT LUDNG
HOUSTON 820 Gessner Rd., Suite 775, Houston, TX 77024 +1 346 708 8241
SAN ANTONIO 700 N St. Mary's St., Suite 1400, San Antonio, TX 78205 +1 726 245 1378
SANTA MONICA 730 Arizona Ave., Santa Monica, CA 90401 +1 213 394 7230
TBAE REG. No. BR-4215
Projectludng.com

CONSULTANT

halff
5704 ELIPER LN.
SUITE 200
NORTH LITTLE ROCK, AR 72903
TEL: (479) 452-1953

JOB INFO

CITY OF WEST MEMPHIS
RECREATION CENTER
ST HWY 191/I-40 SERV.
West Memphis, AR 72301

JOB No.: WESCIT00561

SHEET TITLE
STREET & SIDEWALK DETAILS

SHEET NUMBER
C7.04

FILE PATH: A:\#Work\HAFF\01\DCAD\Sheet\HAFF-PLAN-STS.dwg
DATE PRINTED: 4/17/2026 4:09:53 PM

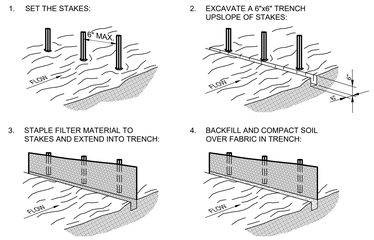

SHEET FLOW INSTALLATION

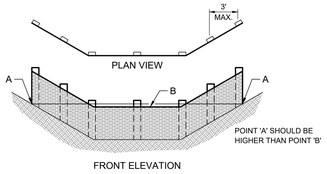

DRAINAGEWAY INSTALLATION

EC-10: FABRIC FILTER BARRIER/FENCE
NOT TO SCALE 3-19-2024

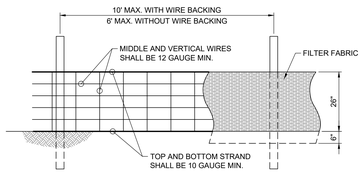

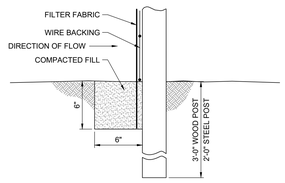

EXTENSION OF FABRIC INTO TRENCH

EC-12: SILT FENCE
NOT TO SCALE 3-20-2024

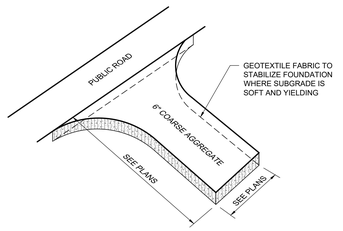

NOTES:

1. COARSE AGGREGATE SHALL BE 3" TO 6" CRUSHED STONE.
2. CLEAR THE ENTRANCE OR EXIT AREA OF ALL VEGETATION, ROOTS, AND OTHER OBJECTIONABLE MATERIAL AND EXCAVATE TO GRADE.
3. PLACE THE AGGREGATE TO THE GRADE AND DIMENSIONS SHOWN ON THE PLANS.
4. MAINTAIN THE GRAVEL PAD IN A CONDITION TO PREVENT MUD OR SEDIMENT FROM LEAVING THE SITE. IMMEDIATELY REMOVE ALL OBJECTIONABLE MATERIALS SPILLED, WASHED, OR TRACKED ONTO PUBLIC ROADWAYS.

EC-30: TEMPORARY CONSTRUCTION ENTRANCE
NOT TO SCALE 4-3-2024

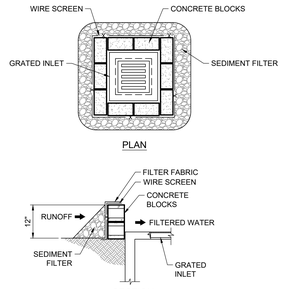

NOTES:

1. PLACE CONCRETE BLOCKS IN A SINGLE ROW AROUND PERIMETER OF INLET ON THEIR SIDES, WITH ENDS OF ADJACENT BLOCKS ABUTTING.
2. HEIGHT OF BARRIER VARIES. USE STACKS OF 4-INCH, 8-INCH, OR 12" BLOCKS. MIN. HEIGHT OF BARRIER 12" AND MAX. HEIGHT OF 24".
3. PLACE HARDWARE CLOTH/WIRE MESH W/ MAX. 1/2" OPENINGS OVER VERTICAL FACE OF CONCRETE BLOCKS.
4. THE SEDIMENT FILTER SHALL BE ANY NON-ERODIBLE MATERIAL SUCH AS LOOSE ROCK, BROKEN CONCRETE THAT WILL SLOW THE FLOW OF THE WATER AND ALLOW IT TO FILTER THROUGH AND OVER THE MATERIAL BEFORE ENTERING THE INLET.

EC-42: BLOCK AND AGGREGATE INLET SEDIMENT FILTER
NOT TO SCALE 4-3-2024

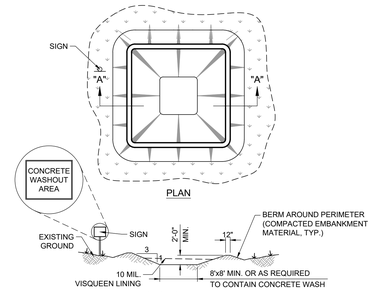

NOTES:

1. CONCRETE WASHOUT AREA SHALL BE INSTALLED PRIOR TO ANY CONCRETE PLACEMENT ON SITE.
2. VEHICLE TRACKING CONTROL IS REQUIRED AT CONCRETE WASHOUT ENTRANCE IF ACCESS TO CONCRETE WASHOUT AREA IS OFF PAVEMENT.
3. THE CONCRETE WASHOUT AREA SHALL BE REPAIRED AND/OR ENLARGED AS NECESSARY TO MAINTAIN CAPACITY FOR WASTE CONCRETE.
4. WASTE MATERIAL FROM CONCRETE WASHOUT OPERATIONS MUST BE REMOVED AND LEGALLY DISPOSED OF WHEN IT HAS ACCUMULATED TWO-THIRDS OF THE WET STORAGE CAPACITY OF THE STRUCTURE.
5. AT THE END OF CONSTRUCTION, ALL CONCRETE SHALL BE REMOVED FROM THE SITE AND LEGALLY DISPOSED OF AT AN APPROVED WASTE SITE.
6. WHEN THE CONCRETE WASHOUT AREA IS REMOVED, THE DISTURBED AREA SHALL BE SEEDED AND MULCHED OR OTHERWISE STABILIZED.

EC-50: CONCRETE WASHOUT AREA
NOT TO SCALE 4-3-2024

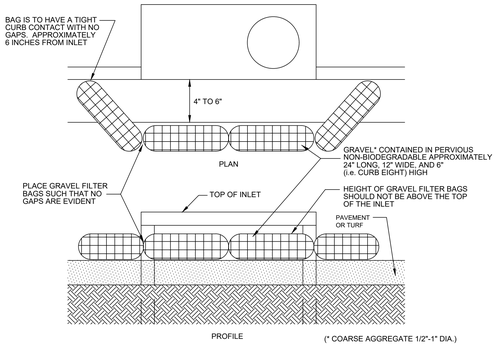

INLET PROTECTION
Not to Scale

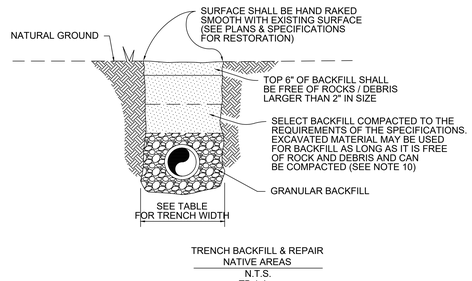

TRENCH BACKFILL & REPAIR
NATIVE AREAS
N.T.S.
TB.1.4

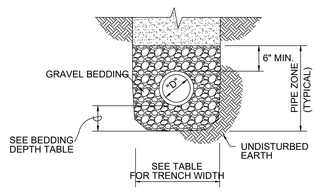

CLASS "B" COMPACTED GRANULAR BEDDING
PIPE
N.T.S.
TB.1.6

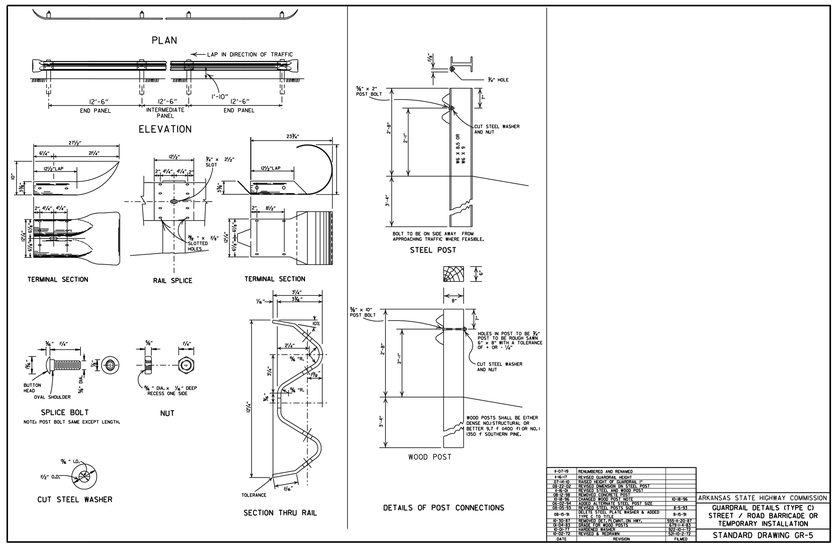

1-07-19	RENUMBERED AND RENAMED		
1-10-19	REVISED GUARDRAIL DETAILS		
07-01-19	REVISED SIGN OF GENERAL		
07-01-19	REVISED SIGN OF STEEL POST		
07-01-19	REVISED GENERAL NOTES		
08-01-19	ADDED GENERAL NOTE 10		
08-01-19	REVISED GENERAL NOTE 7		
08-01-19	REVISED GUARDRAIL POST SIZE	8-01-19	
08-01-19	REVISED GUARDRAIL	8-01-19	
08-01-19	REVISED STEEL POST WASHER & NOTES	8-01-19	
8-01-19	REVISED	8-01-19	
2-03-21	REVISED GENERAL NOTE 6	2-03-21	
2-03-21	ADDED NEW POSTS	2-03-21	
2-03-21	REVISED NOTE 6	2-03-21	
2-03-21	REVISED & REPAIRS	2-03-21	
DATE	REVISION	FILED	

ARKANSAS STATE HIGHWAY COMMISSION
GUARDRAIL DETAILS (TYPE C)
STREET / ROAD BARRICADE OR TEMPORARY INSTALLATION
STANDARD DRAWING GR-5

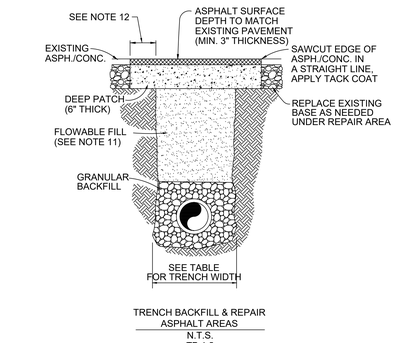

TRENCH BACKFILL & REPAIR
ASPHALT AREAS
N.T.S.
TB.1.2

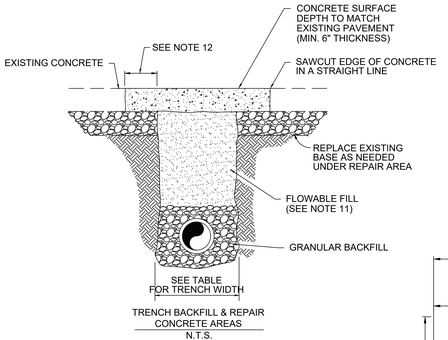

TRENCH BACKFILL & REPAIR
CONCRETE AREAS
N.T.S.
TB.1.3

BEDDING DEPTH TABLE
STORM DRAIN
.10 X PIPE I.D. (4" MIN)
WATER LINE
.25 X PIPE I.D. (4" MIN)
SEWER LINE
6" MIN.

TRENCH WIDTH TABLE
STORM DRAIN
OD + 18" MIN. OD + 36" MAX.
WATER LINE
MINIMUM 18" OR OD + 12" OD + 24" MAX.
SEWER LINE
OD + 18" MIN. OD + 30" MAX.

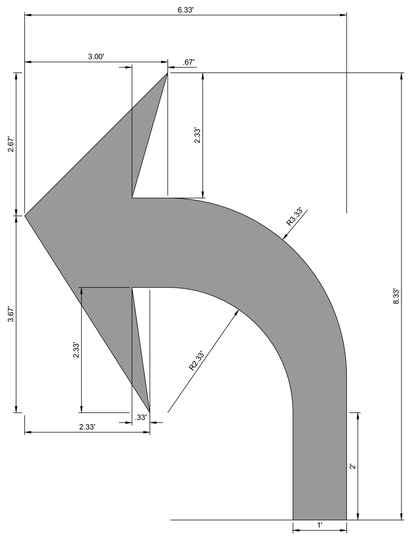

RIGHT OR LEFT TURN ARROW
N.T.S.

NOTES:

1. FLOWABLE FILL SHALL BE PROTECTED WITH BRIDGE PLATES OR A TEMPORARY SURFACE SEAL OF COLD MIX ASPHALT CONCRETE UNTIL HMAC FINAL REPAIR IS INSTALLED. COLD MIX ASPHALT CONCRETE IS NOT ACCEPTABLE FOR FINAL REPAIR.
2. FLOWABLE FILL SHALL BE ALLOWED TO CURE FOR A PERIOD OF NOT LESS THAN 24 HOURS PRIOR TO PLACEMENT OF SURFACE.
3. FLOWABLE FILL IS TO BE INSTALLED TO NEAT LINES. PAY LIMITS WILL NOT EXCEED THE MAXIMUM TRENCH WIDTH.
4. FLOWABLE FILL SHALL BE PROTECTED FROM FREEZING OR TOO RAPID CURING.
5. CONCRETE REPAIR SURFACE SHALL BE FINISHED WITH A ROUGH BROOMED TEXTURE, OR MATCHING EXISTING ADJACENT SURFACES.
6. CONCRETE REPAIRS SHALL NOT BE OPENED FOR TRAFFIC FOR A PERIOD OF NOT LESS THAN 72 HOURS FOLLOWING PLACEMENT. BRIDGE PLATES SHALL BE USED TO PROTECT CONCRETE ON ANY LANES REQUIRED TO BE OPENED.
7. NO STONES OR LUMPS GREATER THAN 3" PERMITTED IN TRENCH 2' OR LESS IN WIDTH.
8. BEDDING, BACKFILL AND COMPACTION WITH NATIVE MATERIALS IS CONSIDERED INCIDENTAL TO THE PIPE OR STRUCTURE ITEM. MATERIAL COSTS FOR SELECT AND FLOWABLE FILL WILL BE PAID SEPARATELY.
9. GRANULAR BACKFILL AND BEDDING SHALL BE 3/4" MAX. TO NO. 4 MATERIAL PER THE SPECIFICATIONS.
10. IF PIPE OR INLETS ARE LOCATED UNDER OR ADJACENT TO SIDEWALK, FLOWABLE FILL OR GRANULAR BACKFILL SHALL BE USED FOR BACKFILL TO WITHIN 2' OF FINISH GRADE.
11. FOR DEEP TRENCHES, DEPTH OF FLOWABLE FILL SHALL BE A MAXIMUM OF 4' DEEP, AS MEASURED DOWN FROM THE SUBGRADE, UNLESS OTHERWISE DIRECTED BY THE ENGINEER. GRANULAR BACKFILL MATERIAL SHALL BE USED FROM BOTTOM OF FLOWABLE FILL TO THE TOP OF PIPE ZONE.
12. SURFACE PATCH AND DEEP PATCH SHALL EXTEND A MINIMUM OF 18" OUTSIDE EDGE OF EXCAVATION. FOR CONCRETE PAVEMENT AND APRONS, SAWCUTS WITHIN 5 FEET OF AN EXISTING JOINT SHALL BE REMOVED AND REPLACED TO THE EXISTING JOINT. FOR ALL ASPHALT STREETS, IF THE SAWCUT IS WITHIN 3 FEET OF THE EDGE OF THE EXISTING ASPHALT CONCRETE SURFACE OR OTHER PATCH, THE EXISTING ASPHALT SHALL BE REMOVED TO THAT EDGE AND THE ENTIRE SECTION REPLACED. LONGITUDINAL SAWCUTS SHALL NOT FALL WITHIN 12 INCHES OF THE TIRE PATH.

FILE PATH: A:\01000\01407\01\DRAWINGS\01407-C05-EROSION_DETAILS.dwg
DATE PRINTED: 4/17/2026 4:38:30 PM

SEAL

STATE OF ARKANSAS
LICENSED PROFESSIONAL ENGINEER
No. 21446
JOSEPH
4/17/2026

CLIENT

City of West Memphis
205 Redding St. West
Memphis, AR 72301

DRAWING ISSUE

No.	DATE	DESCRIPTION
1	2026-03-06	ISSUE FOR PERMIT

ARCHITECT

PROJECT LUONG
HOUSTON +1 346 708 8241 — 820 Gessner Rd., Suite 775, Houston, TX 77024
SAN ANTONIO +1 726 245 1378 — 700 N. St. Mary's St., Suite 1400, San Antonio, TX 78205
SANTA MONICA +1 213 394 7230 — 730 Arizona Ave., Santa Monica, CA 90401
TBAE REG. No. BR 4215
Projectluong.com

CONSULTANT

halff
5704 EUPER LN.
SUITE 200
FORT SMITH, AR 72903
TEL. (479) 452-1533

JOB INFO

CITY OF WEST MEMPHIS
RECREATION CENTER
ST HWY 191/I-40 SERV,
West Memphis, AR 72301

JOB No.: WESCIT00561

SHEET TITLE
EROSION CONTROL & MISC. DETAILS

SHEET NUMBER
C7.05

HALFF ASSOCIATES INC. #1470 — CERTIFICATE OF AUTHORIZATION — ARKANSAS-ENGINEER-ACOA

811 Know what's below. Call before you dig.

THE INFORMATION SHOWN ON THESE DRAWINGS INDICATING SIZE, TYPE AND LOCATION OF UNDERGROUND, SURFACE, AND AERIAL UTILITIES IS NOT GUARANTEED TO BE EXACT OR COMPLETE. THE CONTRACTOR SHALL CONTACT THE "ARKANSAS 811" SYSTEM AT 1-800-482-8998 48 HOURS PRIOR TO BEGINNING ANY EXCAVATION FOR EXISTING UTILITY LOCATIONS. THE CONTRACTOR SHALL ALSO BE FULLY RESPONSIBLE FOR FIELD VERIFYING LOCATIONS AND ELEVATIONS OF ALL EXISTING UTILITIES AFFECTED BY CONSTRUCTION FOR THIS PROJECT IN ORDER TO AVOID DAMAGING THOSE UTILITIES, AND SHALL IMMEDIATELY ARRANGE FOR REPAIR AND RESTORATION OF CONTRACTOR-DAMAGED UTILITIES TO THE UTILITY COMPANY'S APPROVAL AT THE EXPENSE OF THE CONTRACTOR.

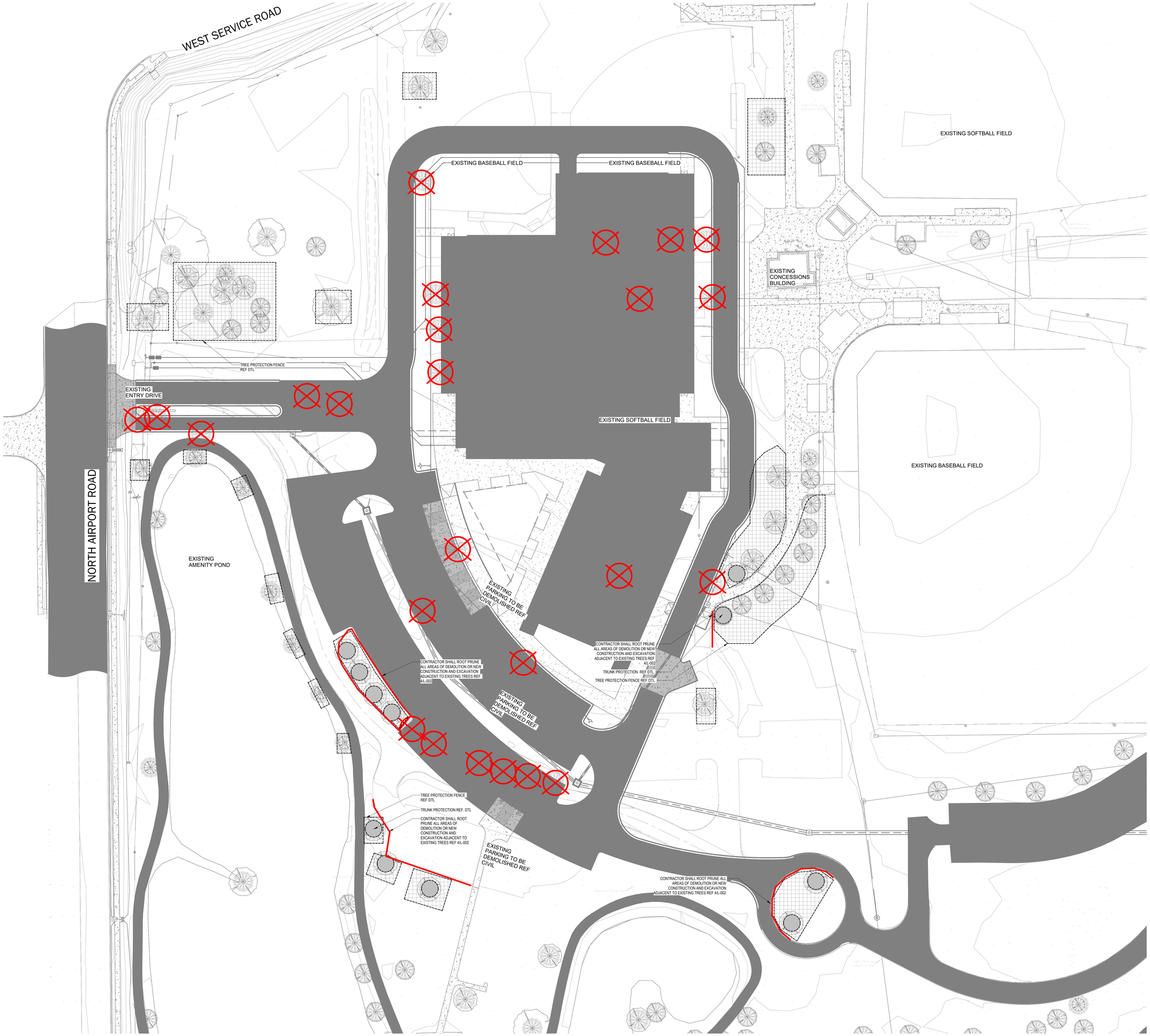

TREE PROTECTION PLAN
1" = 30'-0" | 1

GENERAL NOTES - TREE PROTECTION

TREE PROTECTION

1. ALL TREES OUTSIDE OF THE LIMITS OF CONSTRUCTION AND OUTSIDE OF THE DISTURBED AREAS SHALL BE PROTECTED FROM CONSTRUCTION ACTIVITIES.

2. ALL TREES SHOWN TO BE RETAINED WITHIN THE LIMITS OF CONSTRUCTION ON THE PLANS SHALL BE PROTECTED DURING CONSTRUCTION WITH FENCING. REFERENCE THE TREE PROTECTION DETAIL AND CITY OF DEER PARK STANDARDS.

3. TREE PROTECTION FENCES SHALL BE ERECTED ACCORDING TO THE TREE PROTECTION DETAIL INCLUDING TYPES OF FENCING AND REQUIRED SIGNAGE.

4. TREE PROTECTION FENCES SHALL BE INSTALLED PRIOR TO THE COMMENCEMENT OF ANY SITE PREPARATION WORK CLEARING GRUBBING OR GRADING AND SHALL BE MAINTAINED THROUGHOUT ALL PHASES OF CONSTRUCTION.

5. EROSION AND SEDIMENTATION CONTROL BARRIERS SILT FENCING SHALL BE INSTALLED AND MAINTAINED IN A MANNER WHICH PREVENTS SOIL BUILDUP WITHIN TREE DRIP LINES.

6. FENCES SHALL COMPLETELY SURROUND THE TREE OR CLUSTERS OF TREES LOCATED AT THE OUTERMOST LIMITS OF THE TREE BRANCHES THE DRIP LINE OR CRITICAL ROOT ZONES WHICHEVER IS GREATER AND SHALL BE MAINTAINED THROUGHOUT THE CONSTRUCTION PROJECT IN ORDER TO PREVENT:
A. SOIL COMPACTION IN THE CRITICAL ROOT ZONE AREA RESULTING FROM VEHICULAR TRAFFIC OR STORAGE OF EQUIPMENT OR MATERIALS
B. CRITICAL ROOT ZONE DISTURBANCES DUE TO GRADE CHANGES OR TRENCHING NOT REVIEWED AND AUTHORIZED BY THE LANDSCAPE ARCHITECTWOUNDS TO EXPOSE ROOTS TRUNKS OR LIMBS BY MECHANICAL EQUIPMENT AND
C. OTHER ACTIVITY DETRIMENTAL TO TREES SUCH AS CHEMICAL STORAGE CONCRETE TRUCK CLEANING AND FIRES.

7. EXCEPTIONS TO INSTALLING TREE FENCES AT THE TREE DRIP LINES OR CRITICAL ROOT ZONE WHICHEVER IS GREATER MAY BE PERMITTED IN THE FOLLOWING CASES: WHERE THERE IS TO BE AN APPROVED GRADE CHANGE, WHERE THERE IS TO BE IMPERMEABLE PAVING SURFACE, OR A TREE WELL. WHERE PERMEABLE PAVING IS TO BE INSTALLED ERECT A FENCE AT THE OUTER LIMITS OF THE PERMEABLE PAVING AREA. WHERE TREES ARE CLOSE TO PROPOSED BUILDINGS ERECT THE FENCE NO CLOSER THAN SIX FEET TO THE BUILDING. WHERE THERE ARE SEVERE SPACE CONSTRAINTS DUE TO TRACK SIZE OR OTHER SPECIAL REQUIREMENTS CONTACT THE LANDSCAPE ARCHITECT TO DISCUSS ALTERNATIVES.

8. WHERE ANY PROPOSED ENCROACHMENTS ARE WITHIN 10 FEET TO A TREE TRUNK THE TRUNK SHALL BE PROTECTED BY STRAPPED ON PLANKING TO A HEIGHT OF EIGHT FEET OR TO THE LIMITS OF LOWER BRANCHING.

9. WHERE ANY PROPOSED ENHANCEMENTS REQUIRING THE USE OF MOTORIZED MACHINERY OF ANY SIZE ARE LOCATED WITHIN THE DRIP LINE OR CRITICAL ROOT ZONE OF EXISTING TREES THE CONTRACTOR IS REQUIRED TO PLACE AND PERFORM ALL WORK ON TIMBER MAT BEARING PADS TO KEEP FROM COMPACTING SOILS. CONTRACTOR SHALL SUBMIT REQUESTS FOR APPROVAL FOR ANY OF FOR ANY USE OF MOTORIZED EQUIPMENT WITHIN THE TREE PRESERVATION AREA OR CRITICAL ROOT ZONE PRIOR TO COMMENCEMENT OF WORK.

10. WHERE ANY OF THE ABOVE EXCEPTIONS RESULT IN AREAS OF UNPROTECTED ROOT ZONES UNDER THE DRIP LINE OR CRITICAL ROOT ZONES WHICHEVER IS GREATER THOSE AREAS SHOULD BE COVERED WITH FOUR INCHES OF ORGANIC MULCH TO MINIMIZE SOIL COMPACTION.

11. ALL GRADING WITHIN TREES MOST HEAVILY IMPACTED BY CONSTRUCTION ACTIVITIES WITHIN THE DRIPLINE OR CRITICAL ROOT ZONE AREAS SHALL BE DONE BY HAND OR WITH SMALL EQUIPMENT TO MINIMIZE ROOT DAMAGE. CONTRACTOR SHALL SUBMIT REQUEST FOR APPROVAL FOR THE USE OF ANY MOTORIZED EQUIPMENT WITHIN THESE ZONES PRIOR TO COMMENCEMENT OF WORK. PRIOR TO GRADING RELOCATE FENCING 2 FEET BEHIND ANY GRADE CHANGE AREAS.

12. ANY ROUTES EXPOSED BY CONSTRUCTION ACTIVITY SHALL BE PRUNED FLUSH WITH THE SOIL AND BACKFILLED WITH A GOOD QUALITY TOPSOIL WITHIN 24 HOURS. IF EXPOSED ROOT AREAS CANNOT BE BACKFILLED WITHIN 24 HOURS INORGANIC MATERIAL WHICH REDUCES SOIL TEMPERATURES AND MINIMIZES WATER LOSS DUE TO EVAPORATION SHALL BE PLACED TO COVER THE ROOTS UNTIL BACKFILL CAN OCCUR.

13. PRIOR TO EXCAVATION OR GRADE CUTTING WITHIN THE TREE DRIP LINES A CLEAN CUT SHALL BE MADE WITH A ROCKSTAR OR SIMILAR EQUIPMENT IN A LOCATION AND TO A DEPTH APPROVED BY THE LANDSCAPE ARCHITECT TO MINIMIZE DAMAGE TO THE REMAINING ROOTS.

14. TREES THAT ARE HEAVILY IMPACTED BY CONSTRUCTION ACTIVITIES SHALL BE DEEP WATERED ONCE A WEEK DURING PERIODS OF HOT DRY WEATHER.

15. WHEN INSTALLING CONCRETE ADJACENT TO THE ROOT ZONE OF A TREE A PLASTIC VAPOR BARRIER SHALL BE PLACED BEHIND THE CONCRETE TO PROHIBIT LEACHING OF LIME INTO THE CRITICAL ROOT ZONE.

16. ANY TRENCHING REQUIRED FOR THE INSTALLATION OF LANDSCAPE IRRIGATION SHALL BE PLACED AS FAR FROM EXISTING TREE TRUNKS AS POSSIBLE ALL APPROVED TRENCHING WITHIN THE DRIP LINE AND OR CRITICAL ROOT ZONE SHALL BE PERFORMED BY HAND MINIMIZING THE IMPACT TO LATERAL ROOTS.

17. NO LANDSCAPE TOPSOIL DRESSING GREATER THAN 4 INCHES SHALL BE PERMITTED WITHIN THE DRIP LINE OR CRITICAL ROOT ZONE OF TREES WHICHEVER IS GREATER. NO TOPSOIL IS PERMITTED ON ROOT FLARES OF ANY TREE.

18. PRUNING TO PROVIDE CLEARANCE FOR STRUCTURES VEHICULAR TRAFFIC AND CONSTRUCTION EQUIPMENT SHALL TAKE PLACE BEFORE CONSTRUCTION BEGINS. ALL PRUNING MUST BE DONE ACCORDING TO THE INTERNATIONAL SOCIETY OF ARBORICULTURE ISA PRUNING TECHNIQUES.

19. TREES APPROVED FOR REMOVAL SHALL BE REMOVED IN A MANNER WHICH DOES NOT IMPACT TREES TO BE PRESERVED. CONTRACTOR STILL SUBMIT METHODS FOR TREE REMOVAL FOR APPROVAL PRIOR TO COMMENCING WORK.

20. DEVIATIONS FROM THE ABOVE REQUIREMENTS AND DAMAGE TO TREES DUE TO NEGLECT MAY BE CONSIDERED CONTRACT VIOLATIONS.

LEGEND - TREE PROTECTION

- 4'-0" HIGH HDPE TREE PROTECTION FENCE, REF DETAIL
- TRUNK PROTECTION REF. DETAIL
- EXISTING TREES TO BE PRESERVED
- EXISTING TREES TO BE REMOVED, GRIND STUMP 2'-0" BELOW GRADE AND HAUL OFF - FILL IN EXCAVATION WITH SOIL AND BRING TO GRADE
- ROOT PRUNING REF. DETAIL

SEAL

THIS DOCUMENT IS RELEASED FOR THE PURPOSE OF PRELIMINARY SUBMITTAL
ALEC A. LUONG
LICENSE #912494

IT IS NOT TO BE USED FOR CONSTRUCTION PURPOSES

CLIENT

City of West Memphis
205 Redding St. West
Memphis, AK 72301

DRAWING ISSUE

No.	DATE	DESCRIPTION
	2020-01-17	ISSUE FOR DESIGN DEVELOPMENT
	2020-03-13	50% CONSTRUCTION
	2020-03-16	75% CONSTRUCTION DOCUMENT PROGRESS

ARCHITECT

PROJECT LUONG
HOUSTON +1 346 708 8241
SAN ANTONIO +1 726 245 1378
SANTA MONICA +1 213 394 7230
TBAE REG. No. BR 4215
820 Gessner Rd., Suite 775, Houston, TX 77024
700 N. St. Mary's St., Suite 1400, San Antonio, TX 78205
730 Arizona Ave., Santa Monica, CA 90401
Projectluong.com

CONSULTANT

JOB INFO

CITY OF WEST MEMPHIS
RECREATION CENTER
ST HWY 191/I-40 SERV
West Memphis, AR 72301

JOB No.: WESCIT00561

SHEET TITLE

LANDSCAPE TREE PROTECTION PLAN

SHEET NUMBER

L-001

A.M.O.G.
FILE PATH: Autodesk Docs://City of West Memphis Recreation Center/WR_BIM/A_BIM_alECH.rvt
DATE PRINTED: 3/30/2020 2:20:20 AM

A.M.D.G.

GENERAL NOTES - TREE PROTECTION

TREE PROTECTION

1. ALL TREES OUTSIDE OF THE LIMITS OF CONSTRUCTION AND OUTSIDE OF THE DISTURBED AREAS SHALL BE PROTECTED FROM CONSTRUCTION ACTIVITIES.

2. ALL TREES SHOWN TO BE RETAINED WITHIN THE LIMITS OF CONSTRUCTION ON THE PLANS SHALL BE PROTECTED DURING CONSTRUCTION WITH FENCING. REFERENCE THE TREE PROTECTION DETAIL AND CITY OF DEER PARK STANDARDS.

3. TREE PROTECTION FENCES SHALL BE ERECTED ACCORDING TO THE TREE PROTECTION DETAIL INCLUDING TYPES OF FENCING AND REQUIRED SIGNAGE.

4. TREE PROTECTION FENCES SHALL BE INSTALLED PRIOR TO THE COMMENCEMENT OF ANY SITE PREPARATION WORK CLEARING GRUBBING OR GRADING AND SHALL BE MAINTAINED THROUGHOUT ALL PHASES OF CONSTRUCTION.

5. EROSION AND SEDIMENTATION CONTROL BARRIERS SILT FENCING SHALL BE INSTALLED AND MAINTAINED IN A MANNER WHICH PREVENTS SOIL BUILDUP WITHIN TREE DRIP LINES.

6. FENCES SHALL COMPLETELY SURROUND THE TREE OR CLUSTERS OF TREES LOCATED AT THE OUTERMOST LIMITS OF THE TREE BRANCHES THE DRIP LINE OR CRITICAL ROOT ZONES WHICHEVER IS GREATER AND SHALL BE MAINTAINED THROUGHOUT THE CONSTRUCTION PROJECT IN ORDER TO PREVENT:
A. SOIL COMPACTION IN THE CRITICAL ROOT ZONE AREA RESULTING FROM VEHICULAR TRAFFIC OR STORAGE OF EQUIPMENT OR MATERIALS
B. CRITICAL ROOT ZONE DISTURBANCES DUE TO GRADE CHANGES OR TRENCHING NOT REVIEWED AND AUTHORIZED BY THE LANDSCAPE ARCHITECTWOUNDS TO EXPOSE ROOTS TRUNKS OR LIMBS BY MECHANICAL EQUIPMENT AND
C. OTHER ACTIVITY DETRIMENTAL TO TREES SUCH AS CHEMICAL STORAGE CONCRETE TRUCK CLEANING AND FIRES.

7. EXCEPTIONS TO INSTALLING TREE FENCES AT THE TREE DRIP LINES OR CRITICAL ROOT ZONE WHICHEVER IS GREATER MAY BE PERMITTED IN THE FOLLOWING CASES; WHERE THERE IS TO BE AN APPROVED GRADE CHANGE, WHERE THERE IS TO BE IMPERMEABLE PAVING SURFACE, OR A TREE WELL. WHERE PERMEABLE PAVING IS TO BE INSTALLED ERECT A FENCE AT THE OUTER LIMITS OF THE PERMEABLE PAVING AREA WHERE TREES ARE CLOSE TO PROPOSED BUILDINGS ERECT THE FENCE NO CLOSER THAN SIX FEET TO THE BUILDING. WHERE THERE ARE SEVERE SPACE CONSTRAINTS DUE TO TRACK SIZE OR OTHER SPECIAL REQUIREMENTS CONTACT THE LANDSCAPE ARCHITECT TO DISCUSS ALTERNATIVES.

8. WHERE ANY PROPOSED ENCROACHMENTS ARE WITHIN 10 FEET TO A TREE TRUNK THE TRUNK SHALL BE PROTECTED BY STRAPPED ON PLANKING TO A HEIGHT OF EIGHT FEET OR TO THE LIMITS OF LOWER BRANCHING.

9. WHERE ANY PROPOSED ENHANCEMENTS REQUIRING THE USE OF MOTORIZED MACHINERY OF ANY SIZE ARE LOCATED WITHIN THE DRIP LINE OR CRITICAL ROOT ZONE OF EXISTING TREES THE CONTRACTOR IS REQUIRED TO PLACE AND PERFORM ALL WORK ON TIMBER MAT BEARING PADS TO KEEP FROM COMPACTING SOILS. CONTRACTOR SHALL SUBMIT REQUESTS FOR APPROVAL FOR ANY OF FOR ANY USE OF MOTORIZED EQUIPMENT WITHIN THE TREE PRESERVATION AREA OR CRITICAL ROOT ZONE PRIOR TO COMMENCEMENT OF WORK.

10. WHERE ANY OF THE ABOVE EXCEPTIONS RESULT IN AREAS OF UNPROTECTED ROOT ZONES UNDER THE DRIP LINE OR CRITICAL ROOT ZONES WHICHEVER IS GREATER THOSE AREAS SHOULD BE COVERED WITH FOUR INCHES OF ORGANIC MULCH TO MINIMIZE SOIL COMPACTION.

11. ALL GRADING WITHIN TREES MOST HEAVILY IMPACTED BY CONSTRUCTION ACTIVITIES WITHIN THE DRIPLINE OR CRITICAL ROOT ZONE AREAS SHALL BE DONE BY HAND OR WITH SMALL EQUIPMENT TO MINIMIZE ROOT DAMAGE. CONTRACTOR SHALL SUBMIT REQUEST FOR APPROVAL FOR THE USE OF ANY MOTORIZED EQUIPMENT WITHIN THESE ZONES PRIOR TO COMMENCEMENT OF WORK. PRIOR TO GRADING RELOCATE FENCING 2 FEET BEHIND ANY GRADE CHANGE AREAS.

12. ANY ROUTES EXPOSED BY CONSTRUCTION ACTIVITY SHALL BE PRUNED FLUSH WITH THE SOIL AND BACKFILLED WITH A GOOD QUALITY TOPSOIL WITHIN 24 HOURS. IF EXPOSED ROOT AREAS CANNOT BE BACKFILLED WITHIN 24 HOURS INORGANIC MATERIAL WHICH REDUCES SOIL TEMPERATURES AND MINIMIZES WATER LOSS DUE TO EVAPORATION SHALL BE PLACED TO COVER THE ROOTS UNTIL BACKFILL CAN OCCUR.

13. PRIOR TO EXCAVATION OR GRADE CUTTING WITHIN THE TREE DRIP LINES A CLEAN CUT SHALL BE MADE WITH A ROCKSTAR OR SIMILAR EQUIPMENT IN A LOCATION AND TO A DEPTH APPROVED BY THE LANDSCAPE ARCHITECT TO MINIMIZE DAMAGE TO THE REMAINING ROOTS.

14. TREES THAT ARE HEAVILY IMPACTED BY CONSTRUCTION ACTIVITIES SHALL BE DEEP WATERED ONCE A WEEK DURING PERIODS OF HOT DRY WEATHER.

15. WHEN INSTALLING CONCRETE ADJACENT TO THE ROOT ZONE OF A TREE A PLASTIC VAPOR BARRIER SHALL BE PLACED BEHIND THE CONCRETE TO PROHIBIT LEACHING OF LIME INTO THE CRITICAL ROOT ZONE.

16. ANY TRENCHING REQUIRED FOR THE INSTALLATION OF LANDSCAPE IRRIGATION SHALL BE PLACED AS FAR FROM EXISTING TREE TRUNKS AS POSSIBLE ALL APPROVED TRENCHING WITHIN THE DRIP LINE AND OR CRITICAL ROOT ZONE SHALL BE PERFORMED BY HAND MINIMIZING THE IMPACT TO LATERAL ROOTS.

17. NO LANDSCAPE TOPSOIL DRESSING GREATER THAN 4 INCHES SHALL BE PERMITTED WITHIN THE DRIP LINE OR CRITICAL ROOT ZONE OF TREES WHICHEVER IS GREATER. NO TOPSOIL IS PERMITTED ON ROOT FLARES OF ANY TREE.

18. PRUNING TO PROVIDE CLEARANCE FOR STRUCTURES VEHICULAR TRAFFIC AND CONSTRUCTION EQUIPMENT SHALL TAKE PLACE BEFORE CONSTRUCTION BEGINS. ALL PRUNING MUST BE DONE ACCORDING TO THE INTERNATIONAL SOCIETY OF ARBORICULTURE ISA PRUNING TECHNIQUES.

19. TREES APPROVED FOR REMOVAL SHALL BE REMOVED IN A MANNER WHICH DOES NOT IMPACT TREES TO BE PRESERVED. CONTRACTOR STILL SUBMIT METHODS FOR TREE REMOVAL FOR APPROVAL PRIOR TO COMMENCING WORK.

20. DEVIATIONS FROM THE ABOVE REQUIREMENTS AND DAMAGE TO TREES DUE TO NEGLECT MAY BE CONSIDERED CONTRACT VIOLATIONS.

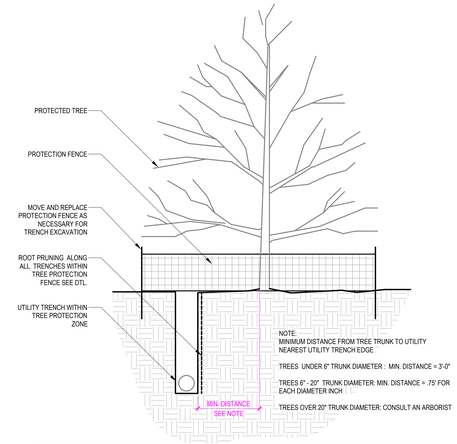

TREE PROTECTION - TRENCHING 5
1" = 1'-0"

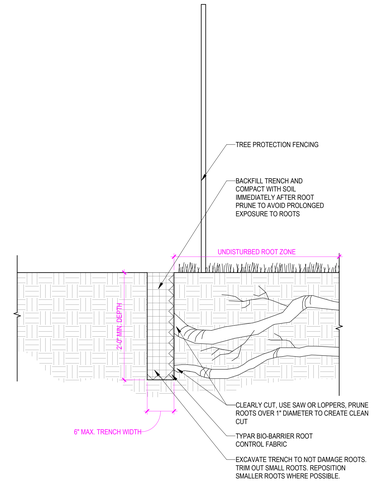

TREE PROTECTION - ROOT PRUNING 4
1" = 1'-0"

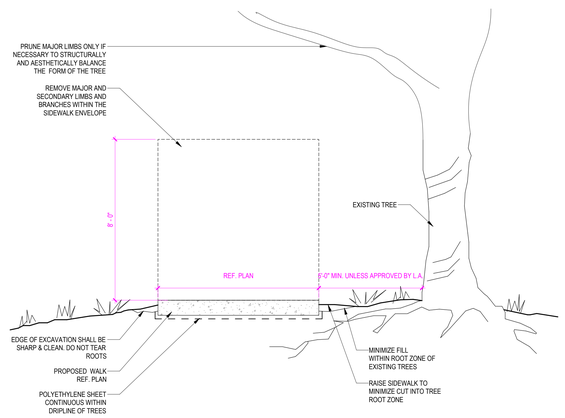

TREE PROTECTION - WALK 3
3/8" = 1'-0"

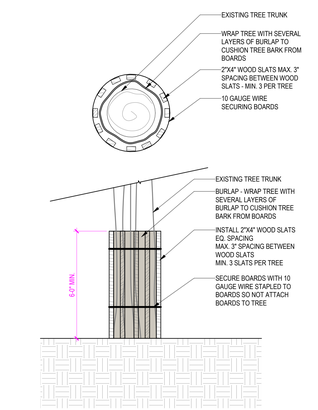

TREE PROTECTION - TRUNK PROTECTION 2
1/2" = 1'-0"

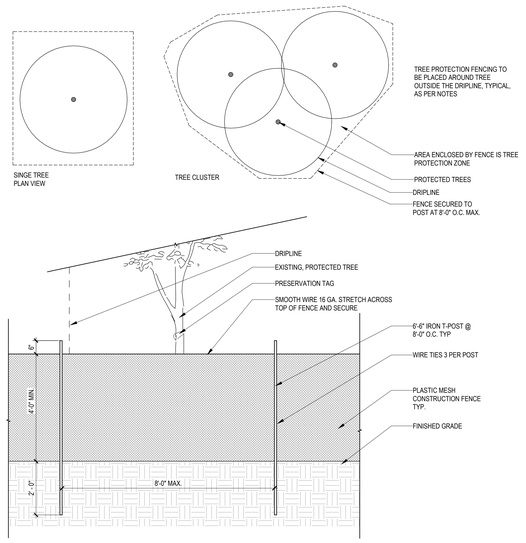

TREE PROTECTION - FENCE 1
1/2" = 1'-0"

FILE PATH: Luchetti Dick-City of West Memphis Recreation Center/WIP/_ELDO/_L.RAC_ARCH.rvt
DATE PRINTED: 10/7/2025 9:55:34 AM

SEAL

THIS DOCUMENT IS RELEASED FOR THE PURPOSE OF PRELIMINARY SUBMITTAL
ALEC A. LUONG
LICENSE #912494

IT IS NOT TO BE USED FOR CONSTRUCTION PURPOSES

CLIENT

City of West Memphis
205 Redding St. West
Memphis, AK 72301

DRAWING ISSUE

NO.	DATE	DESCRIPTION
	2025-01-17	ISSUE FOR DESIGN DEVELOPMENT
	2025-03-07	50% CONSTRUCTION DOCUMENT
	2025-03-18	75% CONSTRUCTION DOCUMENT PROGRESS

ARCHITECT

PROJECT LUONG
HOUSTON
820 Gessner Rd., Suite 775, Houston, TX 77024
+1 346 708 8241
SAN ANTONIO
700 N. St. Mary's St., Suite 1400, San Antonio, TX 78205
+1 726 245 1378
SANTA MONICA
730 Arizona Ave., Santa Monica, CA 90401
+1 213 394 7230
TBAE REG. No. BR 4215
Projectluong.com

CONSULTANT

JOB INFO

CITY OF WEST MEMPHIS
RECREATION CENTER
ST HWY 191/I-40 SERV
West Memphis, AR 72301

JOB No.: WESCIT00561

SHEET TITLE
LANDSCAPE TREE PROTECTION DETAILS AND NOTES

SHEET NUMBER
L-002

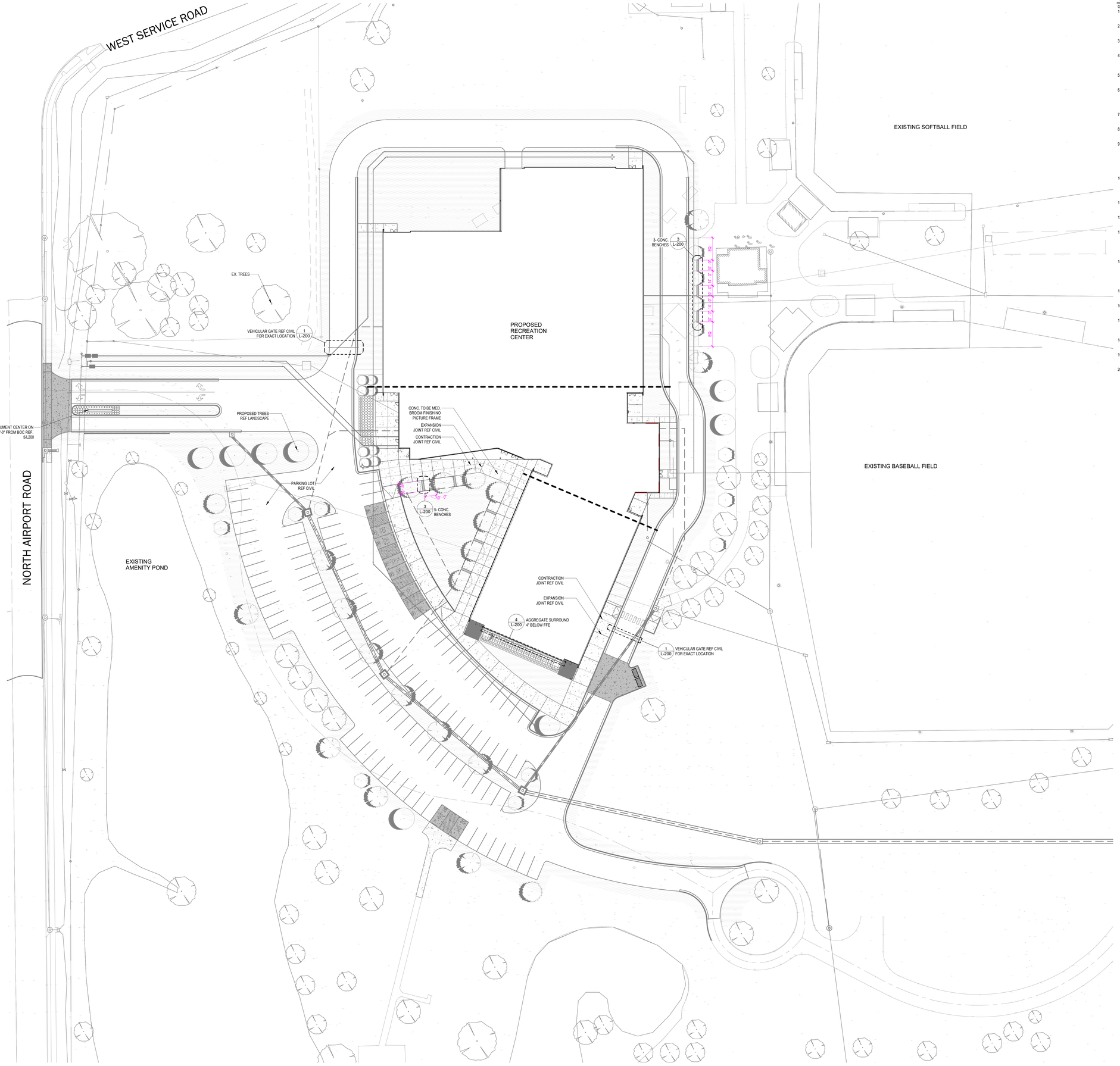

LANDSCAPE SITE PLAN 1
1" = 30'-0"

GENERAL NOTES - LANDSCAPE CONSTRUCTION

GENERAL CONSTRUCTION

1. CONTRACTOR TO OBTAIN ALL PERMITS REQUIRED PRIOR TO STARTING CONSTRUCTION. PERMITS SHALL BE ISSUED IN THE OWNER'S NAME.
2. CONTRACTOR SHALL BE RESPONSIBLE FOR LOCATING AND PROTECTING ALL EXISTING UTILITIES AND OTHER FACILITIES.
3. CONDITION OF THE ROAD AND/OR RIGHT-OF-WAY, UPON COMPLETION OF JOB, SHALL BE AS GOOD OR BETTER THAN CONDITION PRIOR TO STARTING WORK.
4. CONTRACTOR SHALL INSTALL ALL WORK IN ACCORDANCE WITH APPROPRIATE JURISDICTION. CONTACT LANDSCAPE ARCHITECT WITH ANY CLARIFICATIONS OR QUESTIONS DURING THE BID PERIOD.
5. CONTRACTOR SHALL COORDINATE WITH FOR UTILITY LOCATIONS A MINIMUM OF 48 HOURS PRIOR TO COMMENCING WORK.
6. LAYOUT AND STAKE ALL ELEMENTS FOR APPROVAL BY LANDSCAPE ARCHITECT. IF LANDSCAPE ARCHITECT IS NOT NOTIFIED BEFORE INSTALLATION OR DISCREPANCY IS FOUND IN FIELD THAT NEEDS TO BE RESOLVED ADJUSTMENTS WILL BE AT THE CONTRACTOR'S EXPENSE.
7. CONTRACTOR IS RESPONSIBLE FOR REPAIRING ALL EXISTING GRADES DAMAGED DURING CONSTRUCTION.
8. DIMENSIONS ARE TO R.O.W., BACK OF CURB, ADJACENT LOT LINE, EDGE OF PAVEMENT, CENTER LINE OF WALK, OR CENTER LINE OF DRILLED PIER.
9. CONTRACTOR SHALL EXERCISE DUE CARE IN MAINTAINING THE INTEGRITY AND POSITION OF ALL LOT/PROPERTY PINS/STAKES AS WELL AS UTILITY COMPANY STAKING PRESENT WITHIN THE LIMITS OF WORK AS DESIGNATED BY THESE CONTRACT DOCUMENTS. ALL PINS/STAKES THAT ARE NOT PRESENT AT THE END OF CONSTRUCTION SHALL BE REPLACED AND RE-ESTABLISHED AT THE CONTRACTOR'S EXPENSE.
10. CONTRACTOR SHALL SUPPLY STRUCTURAL SHOP DRAWINGS FOR ALL COLUMNS, WALLS, MASONRY FENCES AND OTHER STRUCTURES WHICH REQUIRE FOOTINGS AND OR PIERS UNLESS NOTED OTHERWISE. DRAWINGS MUST BE SIGNED AND SEALED BY A LICENSED STRUCTURAL ENGINEER.
11. WORK TO BE PERFORMED FROM HOURS OF 7:00 AM TO 7:00 PM MONDAY THROUGH SATURDAY ONLY.
12. CONTRACTOR SHALL FIELD VERIFY ALL EXISTING TREES AND PROTECT TREES FROM CONSTRUCTION DAMAGE.
13. CONTRACTOR SHALL NOT DISTURB EXISTING DRAINAGE PATTERNS WITHIN THE SCOPE OF WORK THAT EFFECTS ADJACENT LOTS. IF AREA CAN BE RE-SHAPED AND GRADED TO DRAIN MORE EFFECTIVELY AND NOT DISTURB ADJACENT LOTS CONTRACTOR SHALL DISCUSS WITH LANDSCAPE ARCHITECT BEFORE WORK IS PERFORMED.
14. CONTRACTOR SHALL INCLUDE IN BID COST TO REPAIR ANY DAMAGES DONE TO EXISTING IRRIGATION SYSTEM, WALKS, CURBS, ETC. (ANY DAMAGE DONE TO EXISTING CONDITIONS DAMAGED DURING CONSTRUCTION WILL BE THE CONTRACTOR'S RESPONSIBILITY TO REPAIR AT NO ADDITIONAL COST TO THE PROJECT.)
15. CONTRACTOR SHALL CLEAN UP TRASH AND DEBRIS ON THE PROJECT SITE AS NEEDED TO KEEP IT CLEAN AND PRESENTABLE COMMENCING THE DAY THE CONTRACTOR MOBILIZES AND ENDING WHEN THE PROJECT IS COMPLETED.
16. CONTRACTOR SHALL CLEAN ALL DEBRIS FROM SITE DAILY AND DISPOSE OF FENCING MATERIAL PROPERLY.
17. CONTRACTOR TO VISIT THE PROJECT SITE PRIOR TO PLACING THE BID TO DETERMINE WHAT DIRT WORK NEEDS WILL BE AND TO INCLUDE THAT IN HIS BASE BID.
18. CONTRACTOR SHALL NOT BILL FOR STORED MATERIALS OR ITEMS THAT HAVE NOT BEEN INSTALLED.
19. CONTRACTOR IS RESPONSIBLE TO CHECK PINS COMPARED TO THE PLAT IF DISCREPANCY ARISES IN THE FIELD CONTACT LANDSCAPE ARCHITECT.
20. SITE PLAN LAYOUTS SHOWN AND DIMENSIONS ARE APPROXIMATE. FIELD VERIFY AND FLAG ITEM LOCATIONS FOR REVIEW BY LANDSCAPE ARCHITECT BEFORE INSTALLATION. NOTIFY LANDSCAPE ARCHITECT IF LOT PINS CAN NOT BE LOCATED.

SEAL

THIS DOCUMENT IS RELEASED FOR THE PURPOSE OF PRELIMINARY SUBMITTAL
ALEC A. LUONG
LICENSE #912494

IT IS NOT TO BE USED FOR CONSTRUCTION PURPOSES

CLIENT

City of West Memphis
205 Redding St. West
Memphis, AK 72301

DRAWING ISSUE

No.	DATE	DESCRIPTION
	2025-01-17	ISSUE FOR DESIGN DEVELOPMENT
	2025-03-14	50% CONSTRUCTION DOCUMENT
	2025-03-18	75% CONSTRUCTION DOCUMENT PROGRESS

ARCHITECT

PROJECT LUONG
HOUSTON +1 346 708 8241
SAN ANTONIO +1 726 245 1378
SANTA MONICA +1 213 394 7230
TBAE REG. No. BR 4215
820 Gessner Rd., Suite 775, Houston, TX 77024
700 N. St. Mary's St., Suite 1400, San Antonio, TX 78205
730 Arizona Ave., Santa Monica, CA 90401
Projectluong.com

CONSULTANT

JOB INFO

CITY OF WEST MEMPHIS
RECREATION CENTER
ST HWY 191/I-40 SERV
West Memphis, AR 72301

JOB No.: WESCIT00561

SHEET TITLE
LANDSCAPE SITE PLAN

SHEET NUMBER
L-100

A.M.D.G.
FILE PATH: ...\Luong Dropbox\City of West Memphis Recreation Center\WMR_R_ECA_INC_ARCH.rvt
DATE PRINTED: 3/21/2025 9:54:31 AM

A.M.O.G.

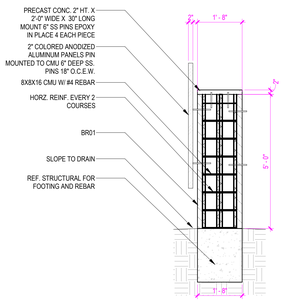

ENTRY MONUMENT DETAIL | 6
1/2" = 1'-0"

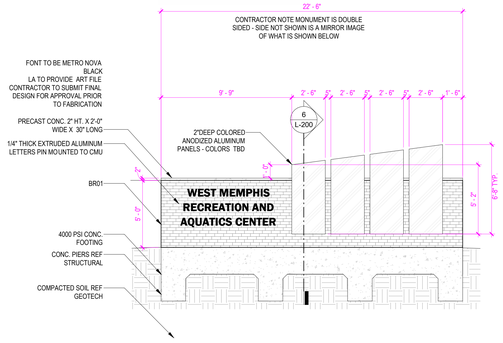

ENTRY MONUMENT ELEVATION | 5
1/4" = 1'-0"



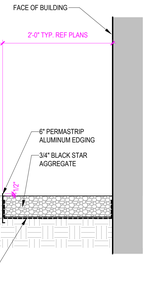

AGGREGATE SURROUND | 4
1" = 1'-0"

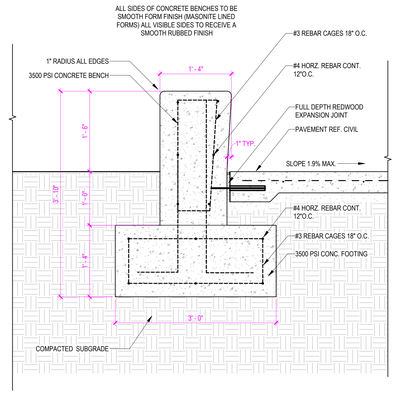

CONC. MONOLITHIC BENCH | 3
1" = 1'-0"

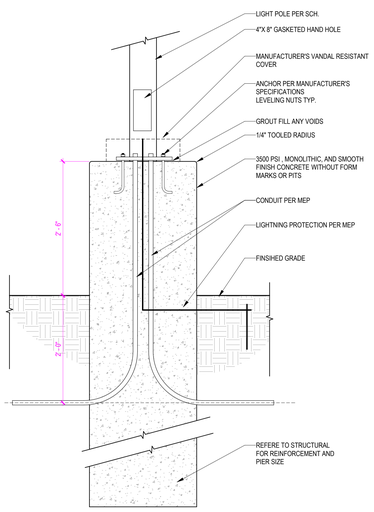

CONC. POLE BASE DETAIL | 2
1" = 1'-0"

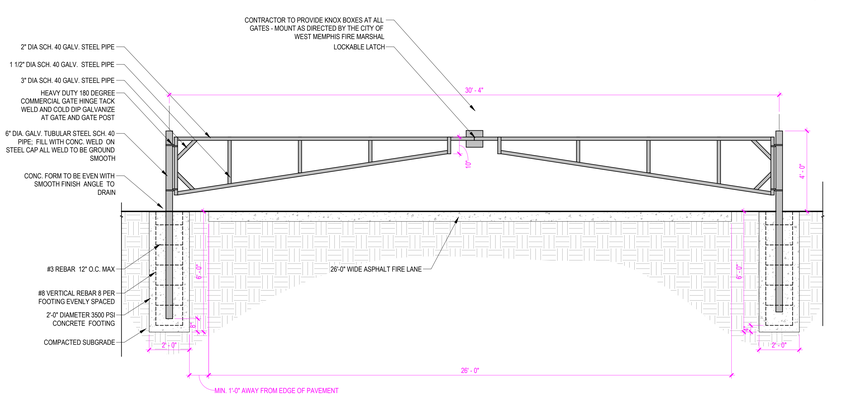

GATE - VEHICULAR | 1
3/8" = 1'-0"

GENERAL NOTES - LANDSCAPE CONSTRUCTION

GENERAL CONSTRUCTION

1. CONTRACTOR TO OBTAIN ALL PERMITS REQUIRED PRIOR TO STARTING CONSTRUCTION. PERMITS SHALL BE ISSUED IN THE OWNER'S NAME.
2. CONTRACTOR SHALL BE RESPONSIBLE FOR LOCATING AND PROTECTING ALL EXISTING UTILITIES AND OTHER FACILITIES.
3. CONDITION OF THE ROAD AND/OR RIGHT-OF-WAY, UPON COMPLETION OF JOB, SHALL BE AS GOOD OR BETTER THAN CONDITION PRIOR TO STARTING WORK.
4. CONTRACTOR SHALL INSTALL ALL WORK IN ACCORDANCE WITH APPROPRIATE JURISDICTION. CONTACT LANDSCAPE ARCHITECT WITH ANY CLARIFICATIONS OR QUESTIONS DURING THE BID PERIOD.
5. CONTRACTOR SHALL COORDINATE WITH FOR UTILITY LOCATIONS A MINIMUM OF 48 HOURS PRIOR TO COMMENCING WORK.
6. LAYOUT AND STAKE ALL ELEMENTS FOR APPROVAL BY LANDSCAPE ARCHITECT. IF LANDSCAPE ARCHITECT IS NOT NOTIFIED BEFORE INSTALLATION OR DISCREPANCY IS FOUND IN FIELD THAT NEEDS TO BE RESOLVED ADJUSTMENTS WILL BE AT THE CONTRACTOR'S EXPENSE.
7. CONTRACTOR IS RESPONSIBLE FOR REPAIRING ALL EXISTING GRADES DAMAGED DURING CONSTRUCTION.
8. DIMENSIONS ARE TO R.O.W., BACK OF CURB, ADJACENT LOT LINE, EDGE OF PAVEMENT, CENTER LINE OF WALK, OR CENTER LINE OF DRILLED PIER.
9. CONTRACTOR SHALL EXERCISE DUE CARE IN MAINTAINING THE INTEGRITY AND POSITION OF ALL LOT/PROPERTY PINS/STAKES AS WELL AS UTILITY COMPANY STAKING PRESENT WITHIN THE LIMITS OF WORK AS DESIGNATED BY THESE CONTRACT DOCUMENTS. ALL PINS/STAKES THAT ARE NOT PRESENT AT THE END OF CONSTRUCTION SHALL BE REPLACED AND RE-ESTABLISHED AT THE CONTRACTOR'S EXPENSE.
10. CONTRACTOR SHALL SUPPLY STRUCTURAL SHOP DRAWINGS FOR ALL COLUMNS, WALLS, MASONRY FENCES AND OTHER STRUCTURES WHICH REQUIRE FOOTINGS AND OR PIERS UNLESS NOTED OTHERWISE. DRAWINGS MUST BE SIGNED AND SEALED BY A LICENSED STRUCTURAL ENGINEER.
11. WORK TO BE PERFORMED FROM HOURS OF 7:00 AM TO 7:00 PM MONDAY THROUGH SATURDAY ONLY.
12. CONTRACTOR SHALL FIELD VERIFY ALL EXISTING TREES AND PROTECT TREES FROM CONSTRUCTION DAMAGE.
13. CONTRACTOR SHALL NOT DISTURB EXISTING DRAINAGE PATTERNS WITHIN THE SCOPE OF WORK THAT EFFECTS ADJACENT LOTS. IF AREA CAN BE RE-SHAPED AND GRADED TO DRAIN MORE EFFECTIVELY AND NOT DISTURB ADJACENT LOTS CONTRACTOR SHALL DISCUSS WITH LANDSCAPE ARCHITECT BEFORE WORK IS PERFORMED.
14. CONTRACTOR SHALL INCLUDE IN BID COST TO REPAIR ANY DAMAGES DONE TO EXISTING IRRIGATION SYSTEM, WALKS, CURBS, ETC. (ANY DAMAGE DONE TO EXISTING CONDITIONS DAMAGED DURING CONSTRUCTION WILL BE THE CONTRACTOR'S RESPONSIBILITY TO REPAIR AT NO ADDITIONAL COST TO THE PROJECT.)
15. CONTRACTOR SHALL CLEAN UP TRASH AND DEBRIS ON THE PROJECT SITE AS NEEDED TO KEEP IT CLEAN AND PRESENTABLE COMMENCING THE DAY THE CONTRACTOR MOBILIZES AND ENDING WHEN THE PROJECT IS COMPLETED.
16. CONTRACTOR SHALL CLEAN ALL DEBRIS FROM SITE DAILY AND DISPOSE OF FENCING MATERIAL PROPERLY.
17. CONTRACTOR TO VISIT THE PROJECT SITE PRIOR TO PLACING THE BID TO DETERMINE WHAT DIRT WORK NEEDS WILL BE AND TO INCLUDE THAT IN HIS BASE BID.
18. CONTRACTOR SHALL NOT BILL FOR STORED MATERIALS OR ITEMS THAT HAVE NOT BEEN INSTALLED.
19. CONTRACTOR IS RESPONSIBLE TO CHECK PINS COMPARED TO THE PLAT IF DISCREPANCY ARISES IN THE FIELD CONTACT LANDSCAPE ARCHITECT.
20. SITE PLAN LAYOUTS SHOWN AND DIMENSIONS ARE APPROXIMATE. FIELD VERIFY AND FLAG ITEM LOCATIONS FOR REVIEW BY LANDSCAPE ARCHITECT BEFORE INSTALLATION. NOTIFY LANDSCAPE ARCHITECT IF LOT PINS CAN NOT BE LOCATED.

SEAL

THIS DOCUMENT IS RELEASED FOR THE PURPOSE OF PRELIMINARY SUBMITTAL
ALEC A. LUONG
LICENSE #912494

IT IS NOT TO BE USED FOR CONSTRUCTION PURPOSES

CLIENT

City of West Memphis
205 Redding St. West
Memphis, AK 72301

DRAWING ISSUE

No.	DATE	DESCRIPTION
	2020-01-17	ISSUE FOR DESIGN DEVELOPMENT
	2020-03-06	50% CONSTRUCTION DOCUMENT
	2020-03-16	75% CONSTRUCTION DOCUMENT PROGRESS

ARCHITECT

CT LUONG
PROJECTLUONG
820 Gessner Rd., Suite 775, Houston, TX 77024
700 N. St. Mary's St., Suite 1400, San Antonio, TX 78205
730 Arizona Ave., Santa Monica, CA 90401
Projectluong.com
+1 346 708 8241
+1 726 245 1378
+1 213 394 7230
HOUSTON
SAN ANTONIO
SANTA MONICA
TBAE REG. No. BR 4215

CONSULTANT

JOB INFO

CITY OF WEST MEMPHIS
RECREATION CENTER
ST HWY 191/I-40 SERV
West Memphis, AR 72301

JOB No.: WESCIT00561

SHEET TITLE
LANDSCAPE DETAILS AND NOTES

SHEET NUMBER
L-200

FILE PATH: Autodesk Docs://City of West Memphis Recreation Center/WMR_BIM CA_ARCH.rvt
DATE PRINTED: 3/25/2020 2:04:33 AM

A.M.D.G.

PLANT SCHEDULE

SYMBOL	CODE	BOTANICAL / COMMON NAME	SIZE	CONTAINER		QTY	REMARKS
TREES							
	AR2	Acer rubrum / Red Maple	45 gal.	8'-10'		13	SINGLE, STRAIGHT TRUNK; SINGLE LEADER, FULL BRANCHING; FULL AND GREEN CANOPY
	LN	Lagerstroemia indica x fauriei 'Natchez' / Natchez Crape Myrtle	65 gal.	12' - 14'		10	SINGLE, STRAIGHT TRUNK; FULL BRANCHING; FULL AND GREEN CANOPY; SPECIMEN AND MATCHING
	PO	Platanus occidentalis / American Sycamore	65 gal.	10' - 12'		12	SINGLE, STRAIGHT TRUNK; SINGLE LEADER, FULL BRANCHING; FULL AND GREEN CANOPY
	QT	Quercus Texana / Nuttal Oak	65 gal.	10' - 12'		8	SINGLE, STRAIGHT TRUNK; SINGLE LEADER, FULL BRANCHING; FULL AND GREEN CANOPY
	TM	Taxodium mucronatum / Montezuma Bald Cypress	65 gal.	8'-10'		2	SPECIMEN; SINGLE, STRAIGHT TRUNK; SINGLE LEADER, FULL BRANCHING; FULL AND GREEN CANOPY
	UP	Ulmus parvifolia 'Allee' / Allee® Lacebark Elm	65 gal.	8'-10'		7	SPECIMEN; SINGLE, STRAIGHT TRUNK; SINGLE LEADER, FULL BRANCHING; FULL AND GREEN CANOPY
SHRUBS							
	IV	Ilex vomitoria 'Nana' / Dwarf Yaupon Holly	3 gal.	30"		173	FULL POT; WELL ROOTED; DARK GREEN FOLIAGE
	LS2	Ligustrum sinense 'Sunshine' / Sunshine Privet	3 gal.	24"		52	FULL POT; WELL ROOTED; GREEN FOLIAGE AND MAGENTA FLOWERS
	LIR MUS	Liriope muscari / Lilyturf	3 gal.	12", 18" O.C.		170	FULL POT; WELL ROOTED; GREEN FOLIAGE AND MAGENTA FLOWERS
SYMBOL	CODE	BOTANICAL / COMMON NAME	SIZE	CONTAINER	SPACING	QTY	REMARKS
GROUND COVERS							
	CD2	Cynodon dactylon / Bermudagrass - Celebration	sod			76,583 sf	CONTRACTOR TO FIELD VERIFY THE QUANTITY OF ALL TURF REQUIRED. PROVIDE 1 STRIP AT THE EDGE OF ALL PROPOSED CONCRETE TYP. AND AS NOTED

GENERAL NOTES - PLANTING

1. PERMITS: THE CONTRACTOR SHALL APPLY FOR AND PROCURE ALL REQUIRED PERMITS PRIOR TO COMMENCING WORK.
2. UTILITIES: THE CONTRACTOR SHALL LOCATE ALL UTILITIES ONSITE PRIOR TO COMMENCING ANY WORK. ANY DAMAGE DONE TO UTILITIES NEW OR EXISTING SHALL BE REPLACED OR REPAIRED BY THE CONTRACTOR AT NO EXPENSE TO THE OWNER. THE CONTRACTOR IS TO COORDINATE WITH ALL APPLICABLE UTILITY COMPANIES AS REQUIRED DURING INSTALLATION.
3. GRADES: THE CONTRACTOR SHALL RECEIVE THE SITE AT THE APPROXIMATE ROUGH GRADE . THE CONTRACTOR SHALL GRADE THE SITE TO ACHIEVE SMOOTH AND UNIFORM SLOPES WITH A MAXIMUM SLOPE OF 3:1 UNLESS OTHERWISE NOTED. THE CONTRACTOR IS TO FINE GRADE TO PROVIDE POSITIVE DRAINAGE AWAY FROM ALL PROPERTY LINES, STRUCTURES AND AND EASEMENTS TOWARD STORM SEWER INLETS. THE CONTRACTOR IS TO PREVENT STANDING WATER ONSITE. THE CONTRACTOR SHALL RECEIVE APPROVAL BY THE LANDSCAPE ARCHITECT OF ALL BERM LOCATIONS AND HEIGHTS IN THE FIELD.
4. THE SITE SHALL BE GRADED TO FINISH GRADE PRIOR TO SCHEDULING PLANTING INSTALLATION.
5. COORDINATION OF TRADES: THE CONTRACTOR SHALL COORDINATE THEIR WORK WITH THE WORK OF ALL OTHER CONTRACTORS ON THE SITE.
6. SURFACE PREPARATION: THE CONTRACTOR SHALL REMOVE AND REMAINING DEBRIS 1" OR LARGER AND ANY SUBSOIL THAT IS CONTAMINATED BY FUELS, LIME OR OTHER CHEMICALS NOXIOUS TO PLANT GROWTH. SCARIFY THE SUBSURFACE TO 2 " DEPTH OR AS NOTED BEFORE PLACING TOPSOIL OR BEDDING SOIL.
7. INSPECTIONS: THE CONTRACTOR SHALL NOTIFY THE LANDSCAPE ARCHITECT 48 HOURS PRIOR TO COMMENCEMENT OF WORK TO COORDINATE PROJECT INSPECTION SCHEDULES.
8. PLANT LOCATIONS: THE CONTRACTOR SHALL STAKE THE LOCATION OF ALL TREES AS WELL AS PLANTING BED EDGES FOR APPROVAL BY THE LANDSCAPE ARCHITECT PRIOR TO INSTALLATION. ALL PLANTING INSTALLATION LOCATIONS NOT APPROVED BY THE OWNER OR LANDSCAPE ARCHITECT AND DEEMED UNACCEPTABLE BY THE OWNER OR LANDSCAPE ARCHITECT SHALL BE REMOVED AND REPLANTED AT NO EXPENSE TO THE OWNER.
9. PLANTING BEDS: ALL PLANTING BEDS TO HAVE SMOOTH EDGES AS SHOWN ON THE DRAWINGS LOCATE AS DIMENSIONED ON PLANS. CONTRACTOR TO REFERENCE SPECIFICATIONS AND DETAILS FOR PLANTING REQUIREMENTS, MATERIALS, AND EXECUTION INCLUDING PLANTING PIT DIMENSIONS AND BACKFILL REQUIREMENTS SHRUB MASS PLANTINGS TO BE TRIANGULARLY SPACED. BACKFILL ALL SHRUB PITS WITH SPECIFIED PLANTING MIX AND SCARIFY AS NOTED 2 " DEPTH MINIMUM. INCORPORATE FERTILIZER PER SOIL PREPARATION SPECIFICATIONS INTO ALL PLANTING BEDS AND BED SHALL RECEIVE HARDWOOD BARK MULCH AS DETAILED. ALL PLANTING AREAS BORDERING LAWN SHALL HAVE A CUT BED EDGE UNLESS OTHERWISE NOTED.
10. MACHINE MOVED TREES: ALL MACHINE MOVED TREES ARE TO BE MOVED DIRECTLY FROM GROWERS AND SHALL BE APPROVED BY THE LANDSCAPE ARCHITECT PRIOR TO RELOCATION. TREES TO HAVE FULL HEAD, SYMMETRICAL BRANCHING, DARK GREEN AND HEALTHY FOLIAGE. TREE SHALL BE PRUNED TO BRANCH AT EYE LEVEL. TREES SHALL BE MATCHING WITHIN SPECIES AND SHALL HAVE NO INDICATION OF WOODPECKER HOLE OR INSECT DISEASE OR BORES. COORDINATE TREE PRUNING TO BALANCE ROOT LOSS. TREES TO BE MECHANICALLY TRANSPLANTED USING TREE SPADE ALLOWING 9-INCH ROOT BALL PER CALIPER INCH OF TREE. SET TREE STRAIGHT AND PLUM AND FILL IN ANY AIRSPACES AROUND THE TREE WITH SPECIFIED SAND OR SANDY SOIL LOAM TOPSOIL. WATER IN TO DISPLACE ANY AIR POCKETS AND WATER THIS BAITED TREE THROUGHOUT THE DAY OF TRANSPLANTING.
11. TREE TOLERANCES: TREES SHALL BE LOCATED A MINIMUM OF FIVE FEET FROM ALL STRUCTURES, OVERHANGS, WALKS EDGES, CURBS, AND OTHER TREES WITHIN THE PROJECT. IF CONFLICTS ARISE BETWEEN THE SIZE OF AREAS, THE CONTRACTOR SHALL CONTACT THE LANDSCAPE ARCHITECT FOR RESOLUTION. FAILURE TO MAKE SUCH CONFLICTS KNOWN TO THE LANDSCAPE ARCHITECT MAY RESULT IN CONTRACTOR'S LIABILITY TO RELOCATE MATERIALS.
12. PLANT MATERIAL: ALL PLANT MATERIAL SHALL BE OF SPECIMEN QUALITY WITH FULL POTS AND HEADS, SYMMETRICAL FOLIAGE, AND BRANCHING STRUCTURES. SHRUBS AND GROUND COVER SHALL BE FULL TO THE GROUND. THE CONTRACTOR SHALL PROVIDE PHOTOGRAPHS WITH SCALE FIGURES FOR ALL PLANT MATERIAL FOR APPROVAL BY THE LANDSCAPE ARCHITECT PRIOR TO PURCHASE AND DELIVERY TO THE SITE. THE CONTRACTOR IS TO COORDINATE WITH LOCAL NURSERIES FOR TAGGING OF ALL TREES AND PLANT MATERIAL AS SOON AS POSSIBLE TO ENSURE AVAILABILITY AT TIME OF CONSTRUCTION. PLANT MATERIAL OF THE SAME SPECIES SHALL BE OBTAINED FROM THE SAME SOURCE AS WELL AS MATCHED IN CHARACTER AND SIZE AS NOTED.
13. PLANT QUANTITIES: THE CONTRACTOR SHALL VERIFY ALL PLANT QUANTITIES AND REPORT ALL DISCREPANCIES TO THE LANDSCAPE ARCHITECT IMMEDIATELY.
14. LAWN INSTALLATION: THE CONTRACTOR SHALL APPLY CONTACT HERBICIDE PRIOR TO APPLICATION OF HYDROMULCH TO REMOVE ALL EXISTING WEEDS. THE CONTRACTOR SHALL SCARIFY THE EXISTING SOIL TO SPECIFIED DEPTHS, REMOVE ALL LUMPS, CLODS, TRASH, AND STICKS GREATER THAN ONE INCH AND FINE GRADE TO PROVIDE POSITIVE DRAINAGE AND SMOOTH LAWN AREAS. THE CONTRACTOR SHALL CUT SWALES AS NECESSARY TO ENSURE NO PONDING OF WATER. THE FINISHED GRADES OF LAWN AND PLANTING BED AREAS IS TO BE A MINIMUM OF AN INCH BELOW FINISH GRADE OF ADJACENT PAVEMENT.
15. STRIP SOD: THE CONTRACTOR SHALL LAY STRIP SOD; BERMUDA ALONG BACK OF ALL CURBS AND WALK AS NOTED WITHIN APPROXIMATE LIMITS SHOWN ON PLANS.
16. DAMAGE TO EXISTING TURF: THE CONTRACTOR SHALL PATCH AND REPAIR ALL EXISTING TURF DAMAGED BECAUSE OF THE NEW CONSTRUCTION WITH SOLID SOD.
17. IRRIGATION COORDINATION: THE CONTRACTOR SHALL INSTALL AND/OR VERIFY THAT THE IRRIGATION SYSTEM IS OPERATIONAL PRIOR TO BRINGING PLANTS ONSITE AND BEGINNING PLANTING. THE CONTRACTOR SHALL HAVE THE CAPABILITY OF WATERING ALL PLANTS PRIOR TO INSTALLATION.
18. PINS: THE CONTRACTOR SHALL EXERCISE DUE CARE IN MAINTAINING THE INTEGRITY AND POSITION OF ALL LOT PROPERTY PINS STAKES AS WELL AS UTILITY COMPANY STAKING PRESENT WITHIN THE LIMITS OF WORK. ALL STAKES THAT ARE NOT PRESENT AT THE FIELD AT THE END OF CONSTRUCTION MAY BE REPLACED AND REESTABLISHED AT THE CONTRACTOR 'S EXPENSE.
19. HERBICIDE: THE CONTRACTOR SHALL APPLY PRE-EMERGENT HERBICIDE FOR THE PREVENTION OF NUT GRASS AND WEEDS UPON ESTABLISHMENT OF THE BERMUDA LAWN, APPROXIMATELY 1 MONTH AFTER HYDROMULCH APPLICATION. FERTILIZE AT SPECIFIED RATES MONTHLY DURING THE MAINTENANCE PERIOD.
20. OVERSEEDING: THE CONTRACTOR SHALL INCLUDE OVERSEEDING OF ALL TURF AREAS; HYDROMULCH AND SOD IN THE BASE BID AND OVERSEED ALL HYDROMULCH AND SOD AREAS.
21. FOR CONTRACT WARRANTY PERIODS DURING OCTOBER 2ND THROUGH APRIL 14TH OVERSEEDING SHALL BE WINTER RYE.
22. FOR CONTRACT WARRANTY PERIODS DURING APRIL 15TH TO OCTOBER 1ST OVERSEEDING SHALL BE BERMUDA GRASS.
23. AT THE END OF EACH SEASON ALL TURF AREAS THAT ARE THICK AND WELL ESTABLISHED SHALL BE MOWED LOW TO ALLOW THE SEED TO REACH THE SOIL LAYER. CONTRACTOR SHALL APPLY FERTILIZERS AS NECESSARY FOR THE ESTABLISHMENT OF THE RYE OR BERMUDA GRASS, WHICHEVER APPLIES TO THE CONTRACT.
24. CONTRACTOR SHALL PROVIDE A 1 YEAR WARRANTY PERIOD FOR ALL PLANT MATERIAL AND A 2 YEAR WARRANTY PERIOD FOR ALL TREES.
25. CONTRACTOR SHALL SUBMIT IRRIGATION PLANS SIGNED AND SEALED BY A LICENSED IRRIGATOR FOR LA TO APPROVE PRIOR TO CONSTRUCTION. THE IRRIGATION SYSTEMS SHALL BE COMMERCIAL GRADE USING EITHER HUNTER OR RAINBIRD AS CHOSEN BY THE OWNER.

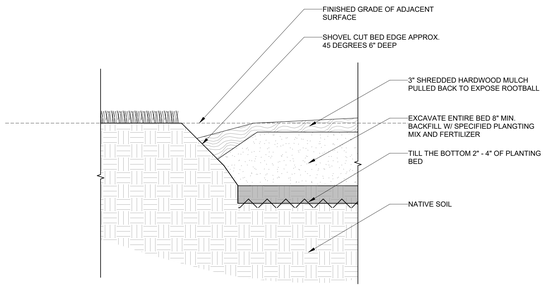

PLANTING CUT BED EDGE 6
1" = 1'-0"

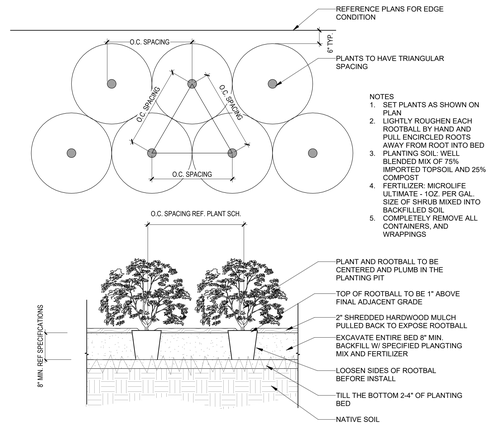

PLANTING SHRUB TYPICAL 5
1/2" = 1'-0"

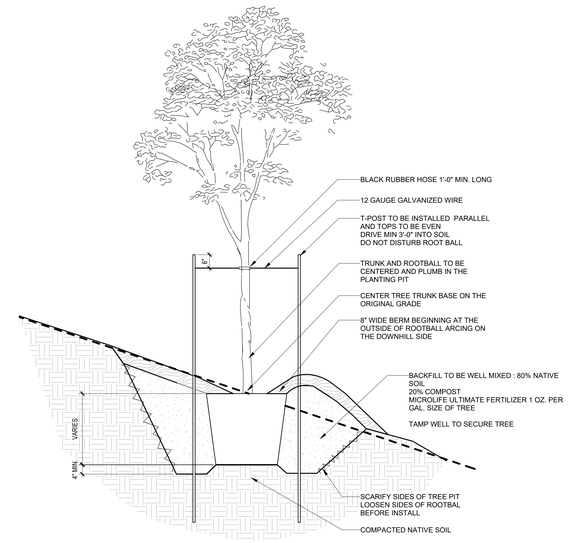

PLANTING TREE SLOPE 4
1/2" = 1'-0"

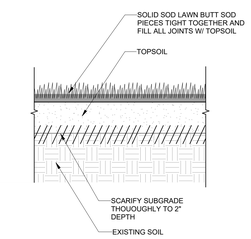

PLANTING - SOD 3
1" = 1'-0"

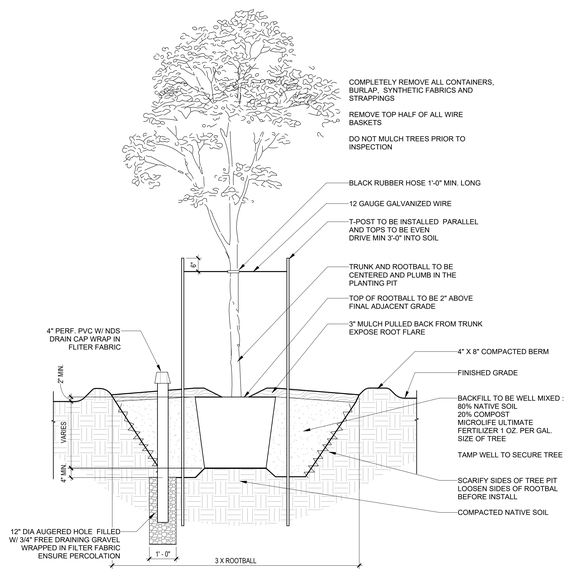

PLANTING TREE POOR DRAINAGE 2
1/2" = 1'-0"

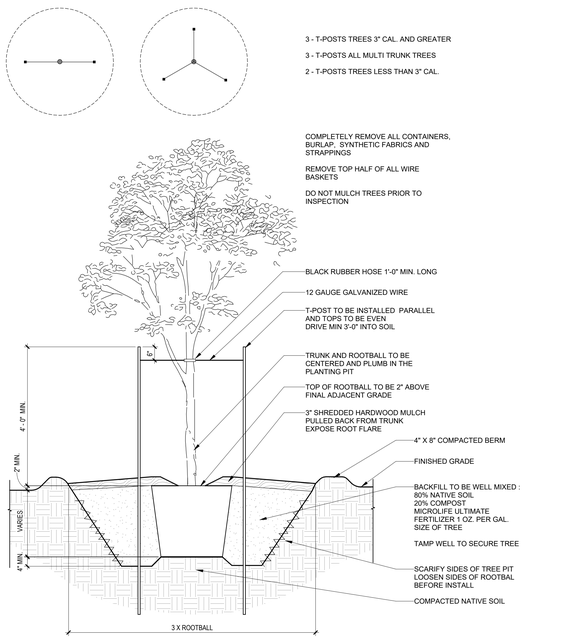

PLANTING TREE TYPICAL AND STAKING 1
1/2" = 1'-0"

SEAL

THIS DOCUMENT IS RELEASED FOR THE PURPOSE OF PRELIMINARY SUBMITTAL
ALEC A. LUONG
LICENSE #912494

IT IS NOT TO BE USED FOR CONSTRUCTION PURPOSES

CLIENT

City of West Memphis
205 Redding St. West
Memphis, AK 72301

DRAWING ISSUE

No.	DATE	DESCRIPTION
	2025-01-17	ISSUE FOR DESIGN DEVELOPMENT
	2025-03-07	50% CONSTRUCTION
	2025-03-18	75% CONSTRUCTION DOCUMENT PROGRESS

ARCHITECT

PROJECT LUONG
820 Gessner Rd., Suite 775, Houston, TX 77024 +1 346 708 8241
700 N. St. Mary's St., Suite 1400, San Antonio, TX 78205 +1 726 245 1378
730 Arizona Ave., Santa Monica, CA 90401 +1 213 394 7230
HOUSTON SAN ANTONIO SANTA MONICA
TBAE REG. No. BR 4215
Projectluong.com

CONSULTANT

JOB INFO

CITY OF WEST MEMPHIS
RECREATION CENTER
ST HWY 191/I-40 SERV
West Memphis, AR 72301

JOB No.: WESCIT00561

SHEET TITLE
LANDSCAPE PLANTING DETAILS AND NOTES

SHEET NUMBER
L-400

FILE PATH: Autodesk Docs://City of West Memphis Recreation Center/WM_BLDG.A_MAC_alECH.rvt
DATE PRINTED: 3/25/2025 10:25:24 AM