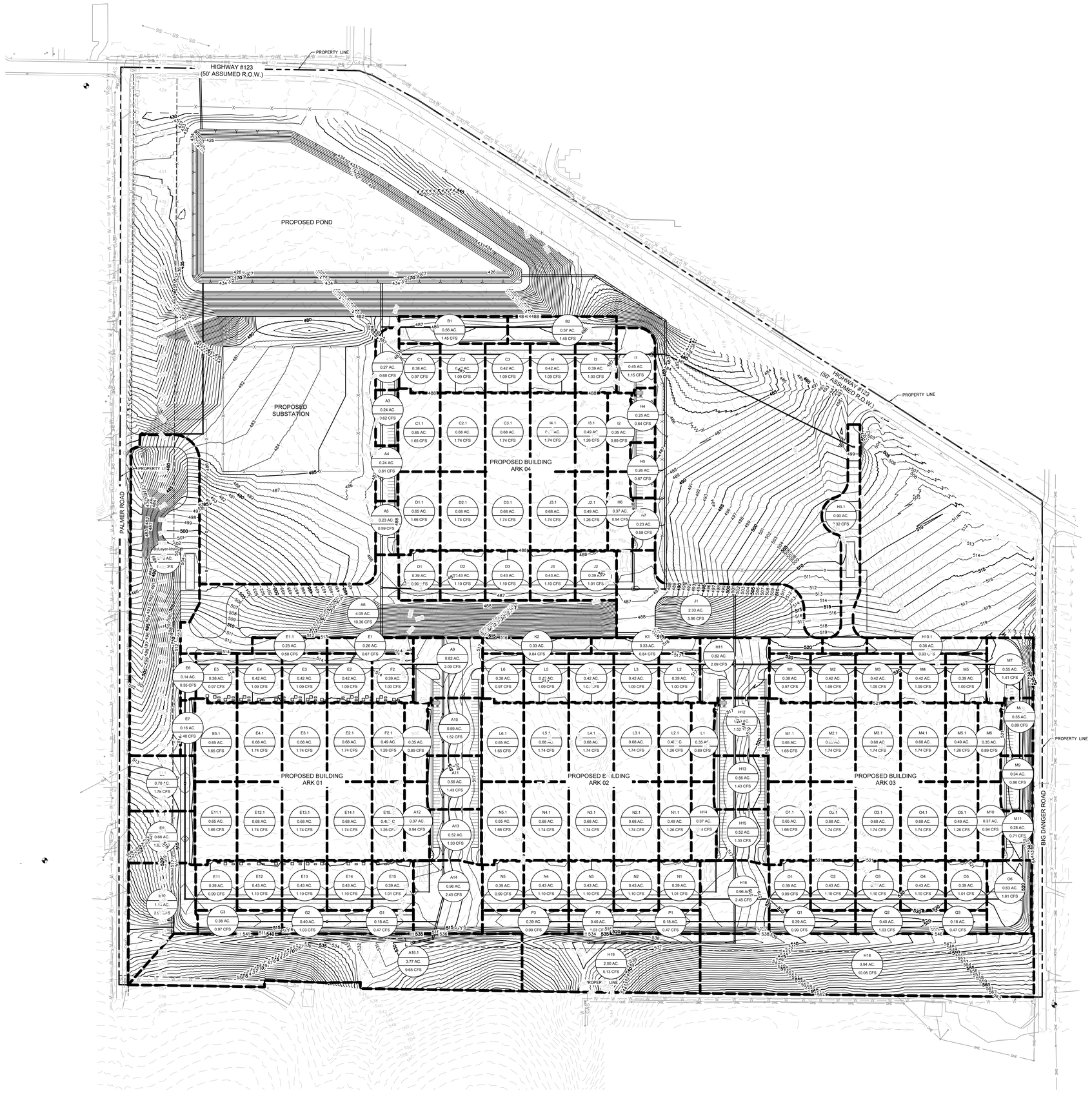

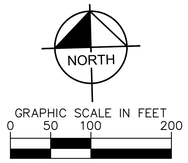

LEGEND

A-1 / 1.62 / 15.25	DRAINAGE AREA NUMBER
	DRAINAGE AREA (ACRES)
	FLOW (CFS) 100-YR
170	EXISTING CONTOUR ELEVATIONS
170	PROPOSED CONTOUR ELEVATIONS
	DRAINAGE AREA
	FLOW ARROW
	100-YR EXTREME EVENT FLOW PATH

serverfarm
CORGAN
TGRWA STRUCTURAL ENGINEERS
kW Mission Critical Engineering Member of WSP
EP ENGINEERING PLUS
Kimley»Horn

ISSUES		
1	01/23/2026	DESIGN DEVELOPMENT

REVISIONS

Kimley»Horn

© 2026 KIMLEY-HORN AND ASSOCIATES, INC.
11700 KATY FREEWAY, SUITE 800, HOUSTON, TX 77079
PHONE: 281-597-9200
WWW.KIMLEY-HORN.COM
CERTIFICATE OF AUTHORIZATION NO. 61

NOT FOR CONSTRUCTION

This document is incomplete and may not be used for regulatory approval, permit or construction.

Date of issue:
01/23/2026

SERVERFARM - ARK01 DESIGN DEVELOPMENT

Clarksville, AR 72830

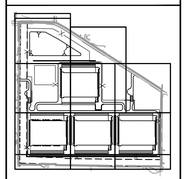

Arkansas 811 Know what's below. Call before you dig.

CAUTION!!

EXISTING UNDERGROUND UTILITIES IN THE AREA CONTRACTOR IS RESPONSIBLE FOR DETERMINING THE HORIZONTAL AND VERTICAL LOCATION OF ALL UTILITIES PRIOR TO CONSTRUCTION. CONTRACTOR SHALL BE RESPONSIBLE FOR ANY REPAIRS TO EXISTING UTILITIES DUE TO DAMAGE INCURRED DURING CONSTRUCTION. CONTRACTOR SHALL NOTIFY THE ENGINEER OF ANY DISCREPANCIES ON THE PLANS.

PROPOSED DRAINAGE AREA MAP

JOB 065011204
SHEET

C135