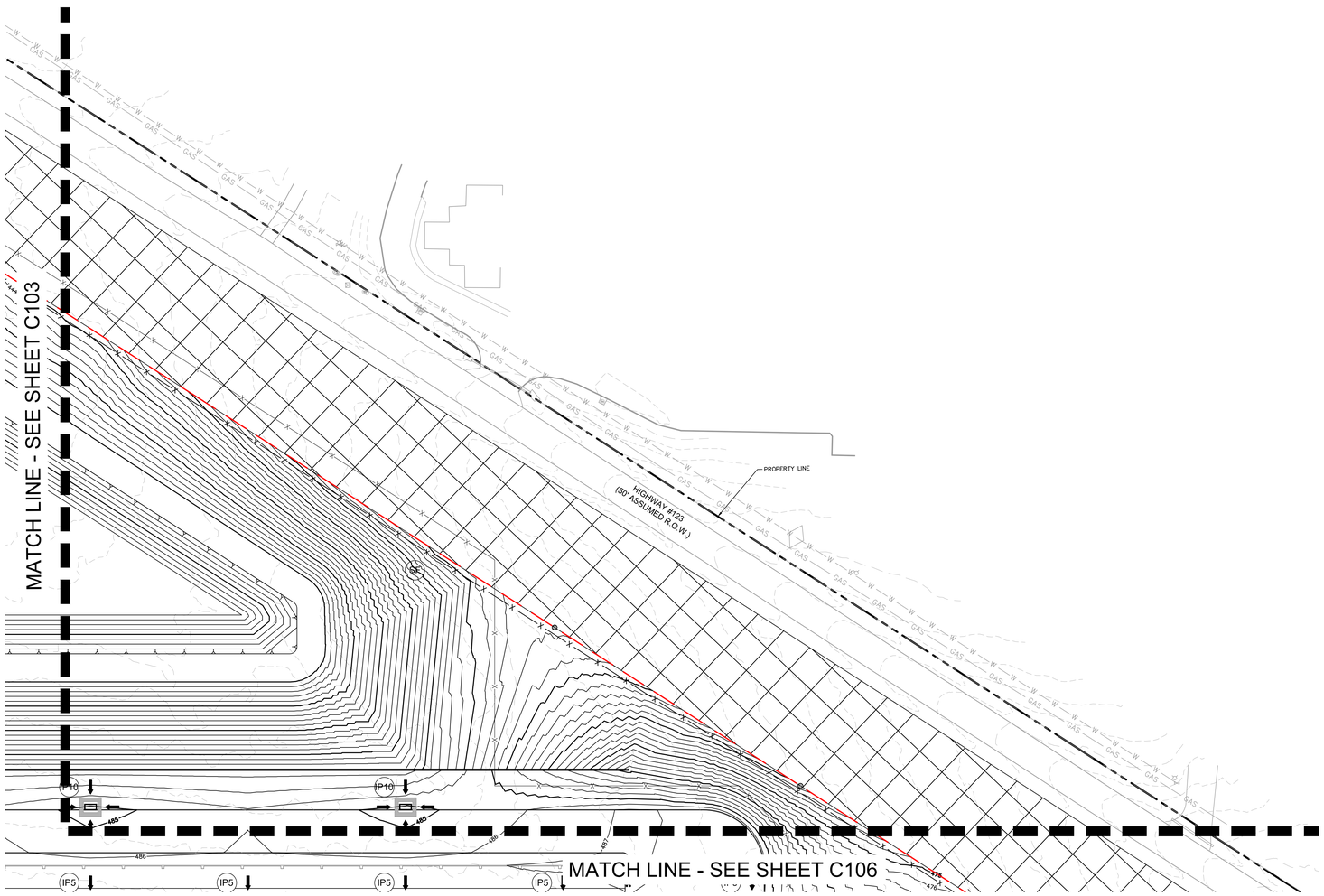

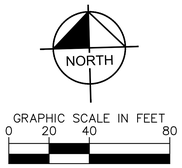

EROSION CONTROL NOTES

1. CONTRACTOR IS SOLELY RESPONSIBLE FOR SELECTION, IMPLEMENTATION, MAINTENANCE, AND EFFECTIVENESS OF ALL SWPPP CONTROLS - CONTROLS SHOWN ON THIS SITE MAP ARE SUGGESTED CONTROLS ONLY.

2. CONTRACTOR SHALL RECORD INSTALLATION, MAINTENANCE OR MODIFICATION, AND REMOVAL DATES FOR EACH BMP EMPLOYED (WHETHER CALLED OUT ON ORIGINAL SWPPP OR NOT) DIRECTLY ON THIS SITE MAP.

3. DRAINAGE PATTERNS ARE SHOWN ON THIS PLAN BY PROPOSED AND EXISTING CONTOURS.

4. TEMPORARY AND PERMANENT STABILIZATION PRACTICES AND BMP'S SHALL BE INSTALLED AT THE EARLIEST POSSIBLE TIME DURING THE CONSTRUCTION SEQUENCE. AS AN EXAMPLE, PERIMETER SILT FENCE SHALL BE INSTALLED BEFORE COMMENCEMENT OF ANY GRADING ACTIVITIES. OTHER BMP'S SHALL BE INSTALLED AS SOON AS PRACTICABLE AND SHALL BE MAINTAINED UNTIL FINAL SITE STABILIZATION IS ATTAINED. CONTRACTOR SHALL ALSO REFERENCE CIVIL PLANS SINCE PERMANENT STABILIZATION IS PROVIDED BY LANDSCAPING AND SITE PAVING..

5. BMP'S HAVE BEEN LOCATED AS INDICATED ON THIS PLAN IN ACCORDANCE WITH GENERALLY ACCEPTED ENGINEERING PRACTICES IN ORDER TO MINIMIZE SEDIMENT TRANSFER. FOR EXAMPLE: SILT FENCES LOCATED AT TOE OF SLOPE AND INLET PROTECTION FOR INLETS RECEIVING SEDIMENT FROM SITE RUN-OFF.

6. SANITARY SEWER EFFLUENT IS DISPOSED OF VIA AN ONSITE SEWER SYSTEM CONNECTED TO A MUNICIPAL SEWER SYSTEM.

7. CONTRACTOR TO PROVIDE INLET PROTECTION IN PUBLIC ROW ONLY DURING EARTH MOVING ACTIVITIES. CONTRACTOR TO ENSURE PONDING DOES NOT OCCUR IN PUBLIC ROW OR ON ADJACENT PROPERTIES AT ANY TIME DURING CONSTRUCTION.

8. CONSTRUCTION ENTRANCE SHALL BE LOCATED SO AS TO PROVIDE THE LEAST AMOUNT OF DISTURBANCE TO THE FLOW OF TRAFFIC IN AND OUT OF THE SITE. ADDITIONALLY, THE CONSTRUCTION ENTRANCE SHALL BE LOCATED TO COINCIDE WITH THE PHASING OF THE PARKING LOT CONSTRUCTION.

9. CONTRACTOR SHALL PROVIDE INLET PROTECTION FOR ANY AFFECTED INLETS DOWNSTREAM OF THE PROPOSED IMPROVEMENTS, IF NEEDED.

10. THE NATURE OF THIS SITE'S CONSTRUCTION CONSISTS OF CLEARING & SITE PREPARATION, EARTHWORK, PAVING AND LANDSCAPING.

11. SEDIMENTATION BASIN: NEITHER A TEMPORARY NOR PERMANENT SEDIMENTATION BASIN HAS BEEN PROVIDED ON THIS SITE BECAUSE THE SITE IS LESS THAN 10 ACRES IN AREA.

12. POST CONSTRUCTION STORM WATER POLLUTION CONTROL MEASURES INCLUDE STABILIZATION BY PERMANENT PAVING AND LANDSCAPING.

13. DISTURBED PORTIONS OF SITE MUST BE STABILIZED. STABILIZATION PRACTICES MUST BE INITIATED WITHIN 14 DAYS IN PORTIONS OF THE SITE WHERE CONSTRUCTION HAS BEEN EITHER TEMPORARILY OR PERMANENTLY CEASED, UNLESS EXCEPTED WITHIN THE OPDES PERMIT. CONTRACTOR SHALL REMOVE TEMPORARY EROSION CONTROL DEVICES UPON COMPLETION OF STABILIZATION.

14. CONTRACTOR IS RESPONSIBLE FOR MODIFYING THE SWPPP/SITE MAP TO INCLUDE BMP'S FOR ANY OFF-SITE MATERIAL WASTE, BORROW OR EQUIPMENT STORAGE AREAS.

15. CONTRACTOR IS RESPONSIBLE FOR SUBMITTAL OF NOI, NOT, POSTING OF SITE NOTICES, AND ANY ADDITIONAL INFORMATION OR SUBMITTALS REQUIRED BY ADEQ, EPA, OR LOCAL JURISDICTION.

16. CONTRACTOR TO MAINTAIN NO MORE THAN 10 ACRES OF DRAINAGE TO ANY SINGLE OUTFALL LOCATION DURING CONSTRUCTION.

LEGEND

138	EXISTING CONTOUR ELEVATIONS
138	PROPOSED CONTOUR ELEVATIONS
EROSION DETAILS	
IP5	FILTER SACK INLET PROTECTION (SEE DETAIL C111)
IP10	CURB INLET PROTECTION (SEE DETAIL C111)
SF	SILT FENCE (SEE DETAIL C111)
CE	CONSTRUCTION ENTRANCE (SEE DETAIL C111)
CW	CONCRETE WASHOUT (SEE DETAIL C111)
	PROJECTED FLOW DIRECTION
	100' WIDE TREE BUFFER
	LIMITS OF DISTURBANCE

SWPPP NOTE

ANY OFF-SITE STAGING AREA UTILIZED BY THE OPERATOR OF THIS SITE MUST BE INCLUDED IN THE SWPPP NARRATIVE PLAN AND TO SWPPP SITE PLAN AS REQUIRED BY THE TPDES TEXAS GENERAL PERMIT TXR150000 (SECTION F). ANY SUCH AREA INCLUDED IN THE SWPPP WILL BE TREATED BY THE OPERATOR AS ANY OTHER PART OF THE CONSTRUCTION ACTIVITY FOR THE PURPOSES OF STORM WATER POLLUTION PREVENTION.

Arkansas 811
Know what's below. Call before you dig.

CAUTION!!

EXISTING UNDERGROUND UTILITIES IN THE AREA CONTRACTOR IS RESPONSIBLE FOR DETERMINING THE HORIZONTAL AND VERTICAL LOCATION OF ALL UTILITIES PRIOR TO CONSTRUCTION. CONTRACTOR SHALL BE RESPONSIBLE FOR ANY REPAIRS TO EXISTING UTILITIES DUE TO DAMAGE INCURRED DURING CONSTRUCTION. CONTRACTOR SHALL NOTIFY THE ENGINEER OF ANY DISCREPANCIES ON THE PLANS.

serverfarm
CORGAN
TGRWA STRUCTURAL ENGINEERS
kW Mission Critical Engineering Member of WSP
EP ENGINEERING PLUS
Kimley»Horn

ISSUES		
1	01/23/2026	DESIGN DEVELOPMENT

REVISIONS

Kimley»Horn

© 2026 KIMLEY-HORN AND ASSOCIATES, INC.
11700 KATY FREEWAY, SUITE 800, HOUSTON, TX 77079
PHONE: 713-789-1017
WWW.KIMLEY-HORN.COM
CERTIFICATE OF AUTHORIZATION NO. 31

NOT FOR CONSTRUCTION

This document is incomplete and may not be used for regulatory approval, permit or construction.

Date of issue:
01/23/2026

SERVERFARM - ARK01
DESIGN DEVELOPMENT
Clarksville, AR 72830

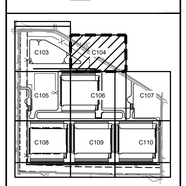

EROSION CONTROL PLAN (2 OF 8)

JOB 065011204
SHEET

C104