


CONSTRUCTION
DOCUMENTS

Revisions		
No.	Date	Description

Stamp



Notes

1. CROMWELL ARCHITECTS ENGINEERS, INC.
ALL RIGHTS RESERVED

2. THIS SHEET DESIGNED FOR COLOR PRINTING.
CRITICAL INFORMATION MAY BE LOST WITH
BLACK AND WHITE PRINTING.

Project Number

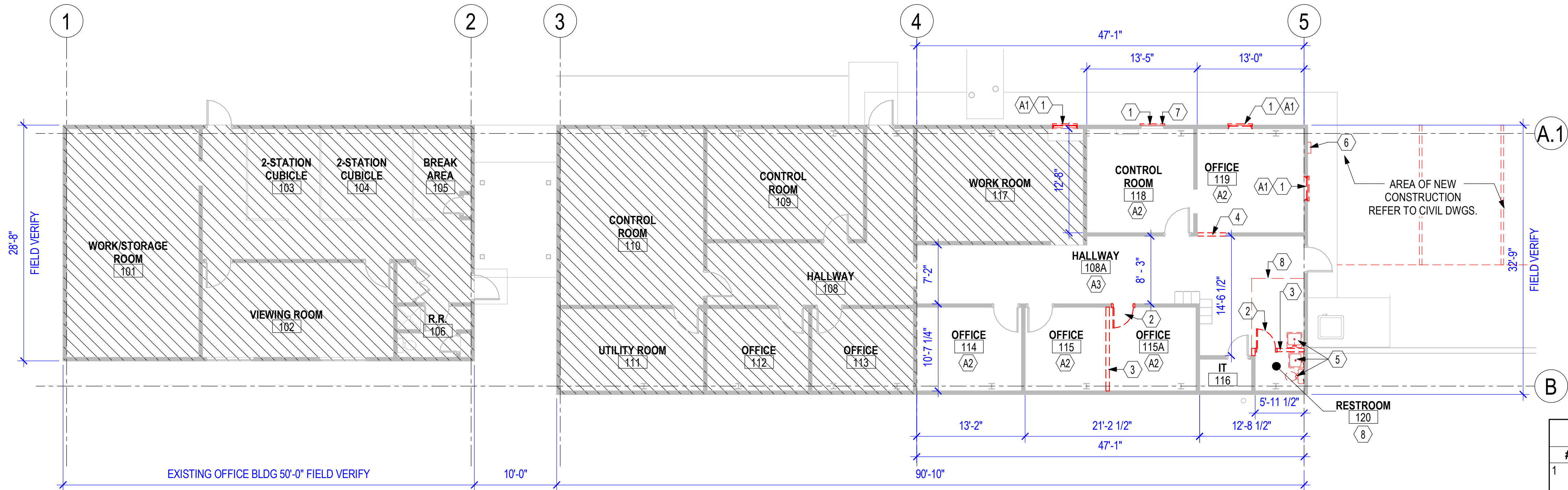
Issue Date

Sheet Title

EXISTING FLOOR PLAN
- DEMOLITION

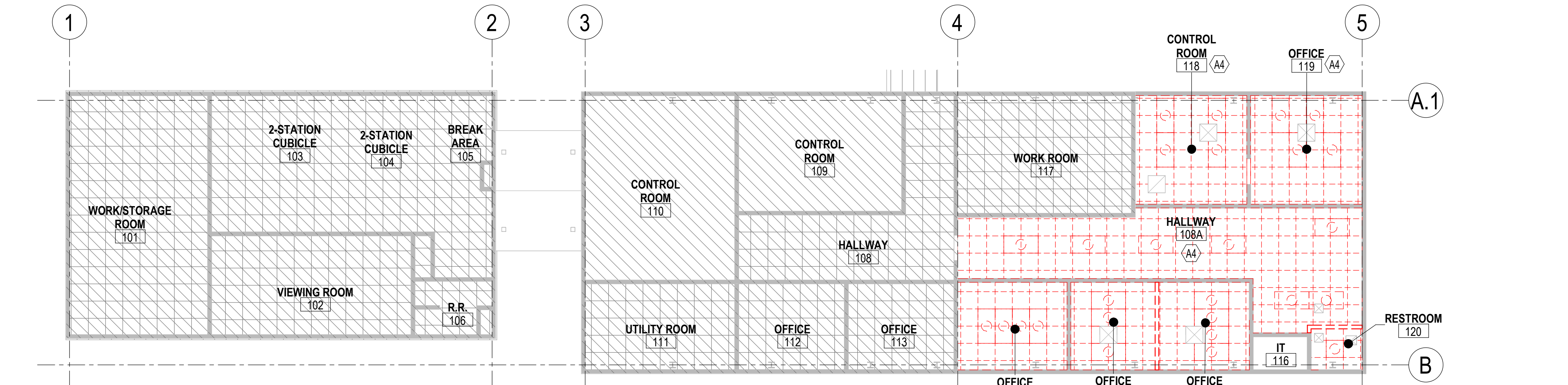
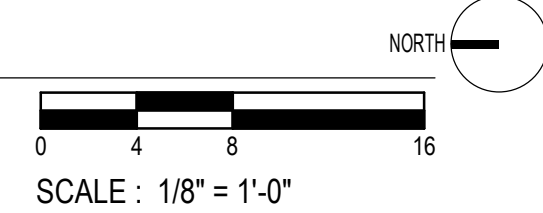
Sheet Number

AD101



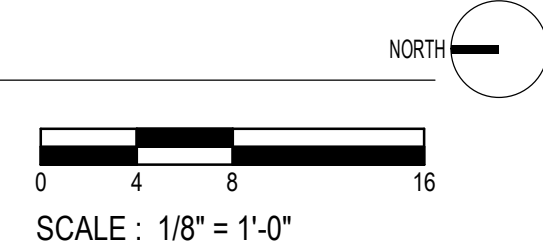
1 EXISTING FLOOR PLAN - DEMOLITION

1/8" = 1'-0"



2 EXISTING REFLECTED CEILING PLAN - DEMOLITION

1/8" = 1'-0"



REFLECTED CEILING PLAN - SYMBOLS LEGEND

	EXISTING LAY-IN ACOUSTICAL CEILING GRID TO REMAIN		EMERGENCY LIGHT FIXTURE - SEE ELECTRICAL DRAWINGS		CEILING MOUNTED EXIT LIGHT
	REMOVE LAY-IN ACOUSTICAL CEILING GRID		EMERGENCY LIGHT FIXTURE W/BATTERY PACK - SEE ELECTRICAL DRAWINGS		SUPPLY AIR GRILLE
	REMOVE LIGHT FIXTURE - SEE ELECTRICAL DRAWINGS		RETURN AIR GRILLE		

REFER TO LIFE SAFETY, MECHANICAL AND ELECTRICAL DRAWINGS FOR ADDITIONAL INFORMATION NOT SHOWN.

DEMOLITION KEYED NOTES

#	DESCRIPTION
1	REMOVE EXISTING BARS @ EXISTING WINDOWS. PATCH WALL W/ LIKE MATERIAL, TEXTURE & FINISHES. SEE SHT- A-520
2	REMOVE EXISTING DOOR & FRAME
3	REMOVE EXISTING WALL
4	REMOVE PORTION OF EXISTING WALL FOR NEW DOOR
5	REMOVE EXISTING PLUMBING FIXTURE. REFER TO PLUMBING DRAWINGS FOR ADDITION NOTES
6	REMOVE EXISTING CONDUIT & ELECT. TO ABANDONED INTERIOR SWITCH. SEE ELECT. DWGS. EXISTING GROUND & CABLE TRAY THIS WALL TO REMAIN UNTOUCHED.
7	EXISTING WIRES/CABLES INTO EX WINDOW SHALL NOT BE DISTURBED.
8	PATCH & PREP EXISTING EPOXY COATING TO RECEIVE NEW EPOXY COATING AND BASE

ALTERNATE BID- KEYED NOTES

#	DESCRIPTION
A1	REMOVE EXISTING WINDOW. PREPARE AREA FOR NEW ALTERNATE CONSTRUCTION
A2	REMOVE EXISTING CARPET & BASE. PREPARE SLAB TO RECEIVE NEW EPOXY COATING AND BASE.
A3	PATCH & PREP EXISTING EPOXY COATING TO RECEIVE NEW EPOXY COATING. REMOVE EXISTING BASE
A4	REMOVE EXISTING CEILING. REFER TO MECH & ELECT DWGS FOR OTHER ITEMS

SYMBOLS LEGEND

	EXISTING TO REMAIN (GREY)
	TO BE REMOVED (RED)
	NO WORK REQD. IN THIS AREA. COORDINATE ACCESS OF THESE AREAS W/ OWNER FOR UTILITY CONNECTIONS IF REQD. REFER TO MEP DRAWINGS.