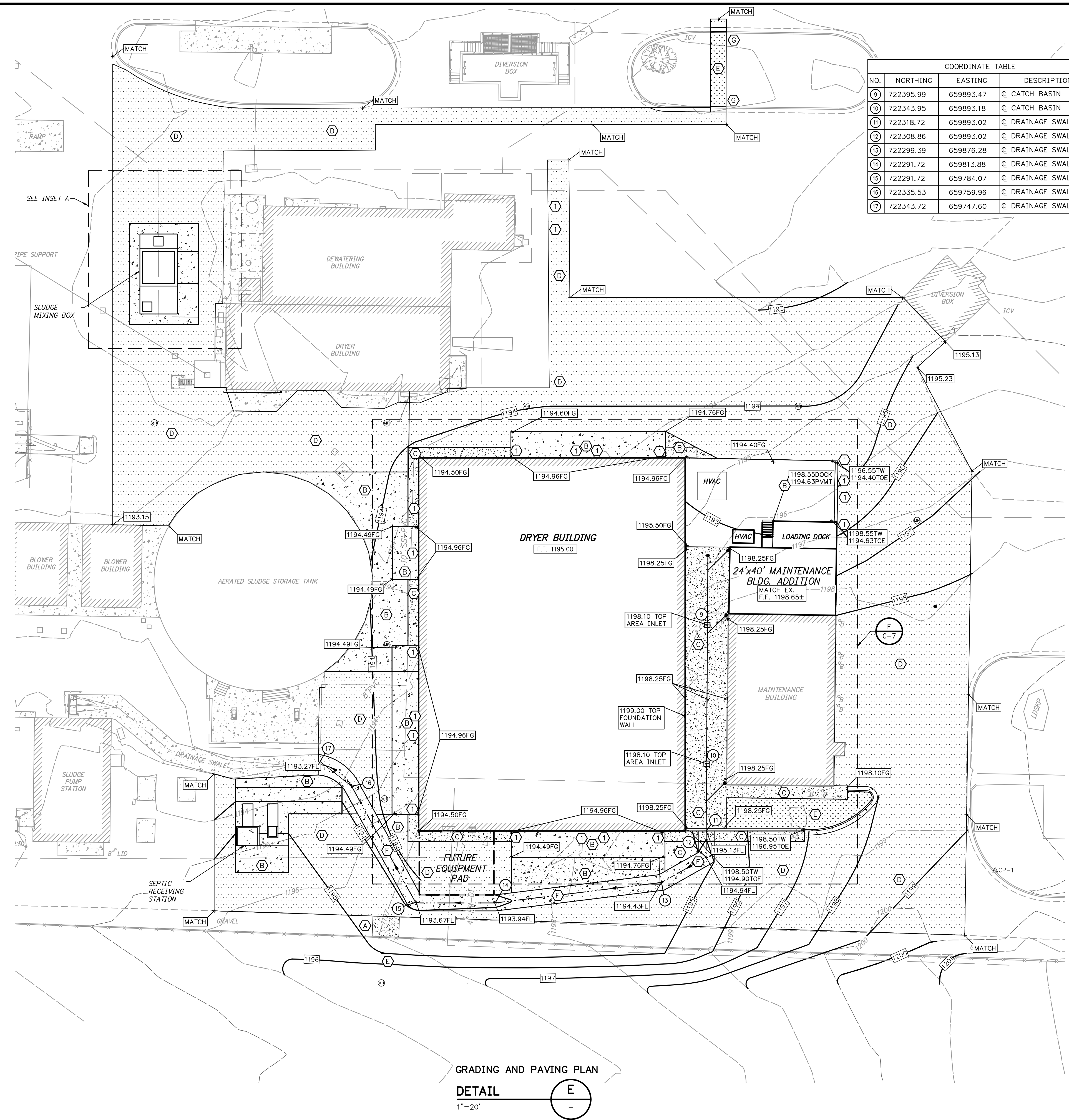


Z:\20\2020043 ROGERS SOLIDS HANDLING IMPROVEMENTS, PH. 2\DRAWINGS\CONSTRUCTION DRAWINGS\WMP-C-06.DWG, 8/26/2024 11:07 AM, MATT WEIR, LAYOUT1



COORDINATE TABLE			
NO.	NORTHING	EASTING	DESCRIPTION
9	722395.99	659893.47	☉ CATCH BASIN
10	722343.95	659893.18	☉ CATCH BASIN
11	722318.72	659893.02	☉ DRAINAGE SWALE
12	722308.86	659893.02	☉ DRAINAGE SWALE
13	722299.39	659876.28	☉ DRAINAGE SWALE
14	722291.72	659813.88	☉ DRAINAGE SWALE
15	722291.72	659784.07	☉ DRAINAGE SWALE
16	722335.53	659759.96	☉ DRAINAGE SWALE
17	722343.72	659747.60	☉ DRAINAGE SWALE

KEYED PAVEMENT AND SITE RESTORATION TYPES:

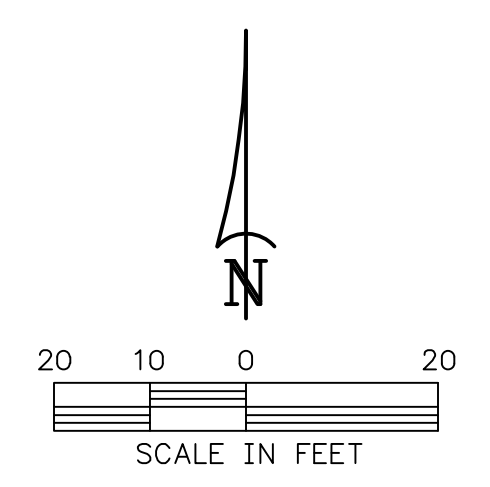
- (A) GRAVEL DRIVE (C207)
- (B) CONCRETE PAVEMENT (C203)
- (C) CONCRETE SIDEWALK (C202, C206)
- (D) ASPHALT PAVEMENT (C210)
- (E) SOLID SOD
- (F) CONCRETE SWALE (C302)
- (G) CONCRETE CURB (C205)

LEGEND:

- 1197--- EXISTING CONTOUR
- 1197— PROPOSED FINISH CONTOUR

KEYED NOTES:

- (1) FURNISH AND INSTALL GUARD POST. (WD-1 24)



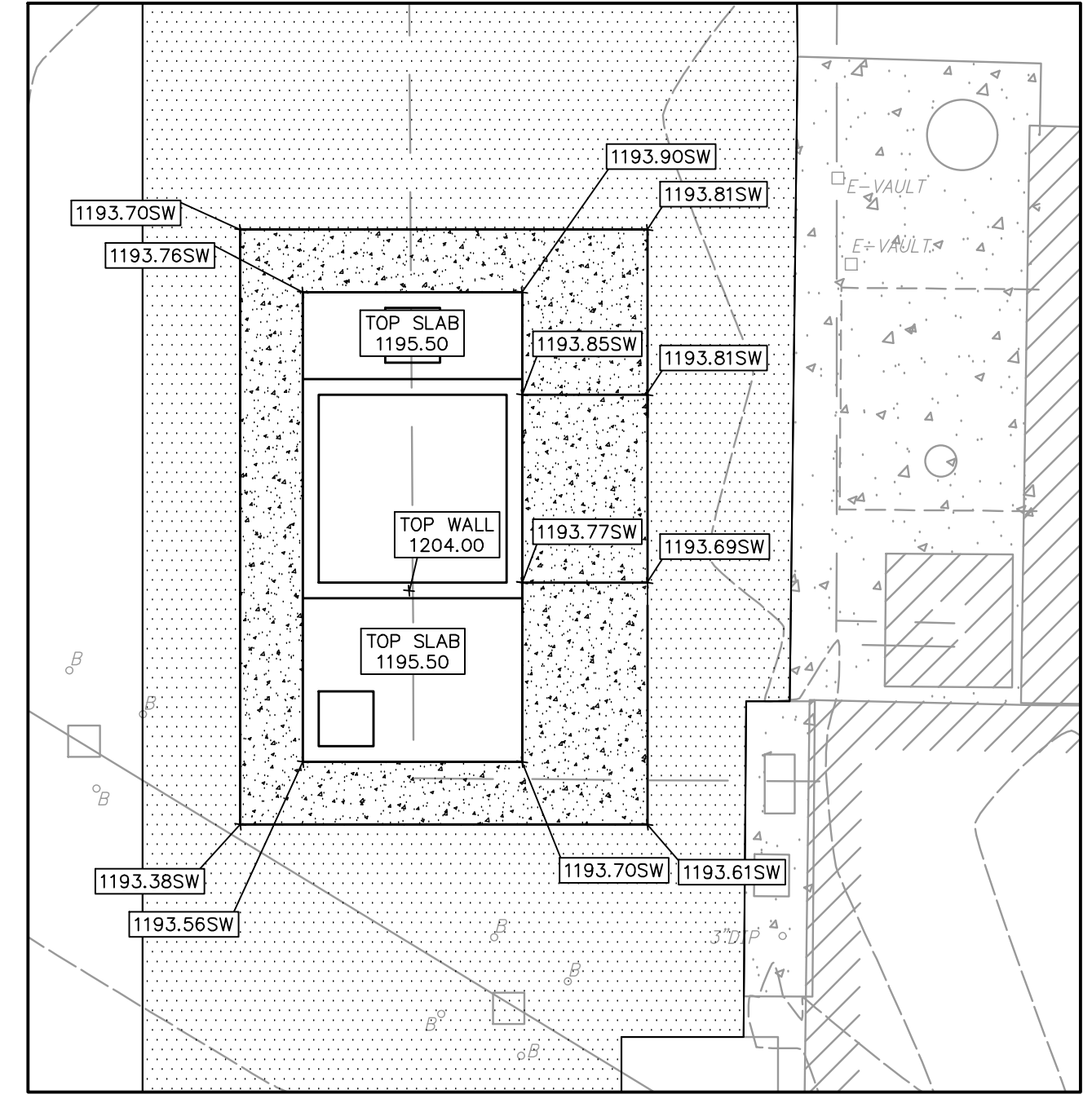
ONE INCH AT FULL SIZE IF NOT ONE INCH SCALE ACCORDINGLY

DATE	REVISION

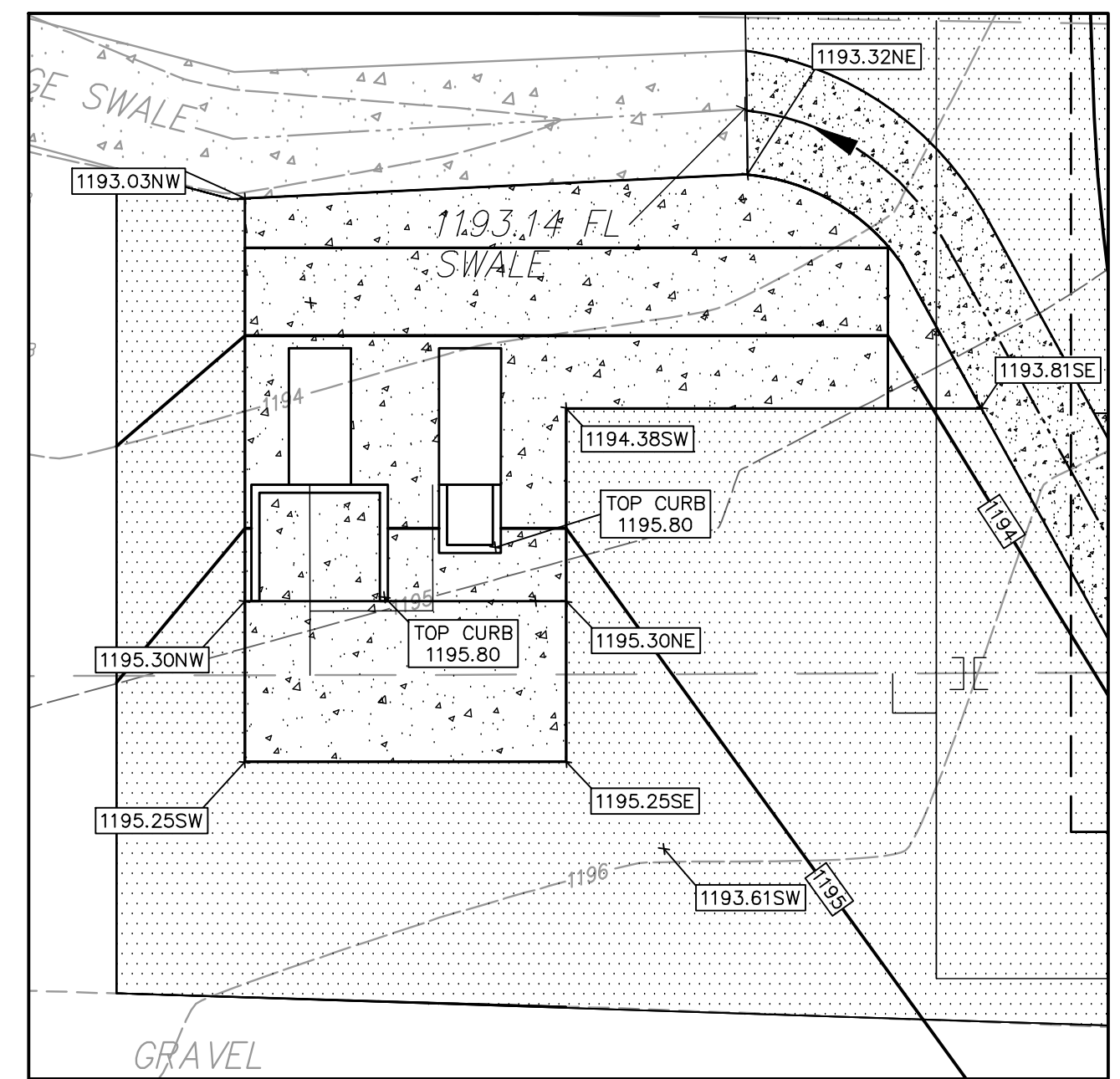


HAWKINS WEIR ENGINEERS, INC.

BLACK & VEATCH



INSET A
SLUDGE MIXING BOX
1"=10'



INSET B
SEPTIC RECEIVING STATION
1"=10'

GRADING AND PAVING PLAN
DETAIL
1"=20'

ROGERS, ARKANSAS
ROGERS POLLUTION CONTROL FACILITY (PCF)
SOLIDS HANDLING IMPROVEMENTS, PHASE II

GRADING AND PAVING PLAN

FOR: ROGERS WATER UTILITIES

DATE: AUGUST 2024
SCALE: 1"=20'
DESIGNED BY: JDS
DRAWN BY: MAW
HWEI NO.: 2020043
FILENAME: C-06

SHEET NO.
C-6