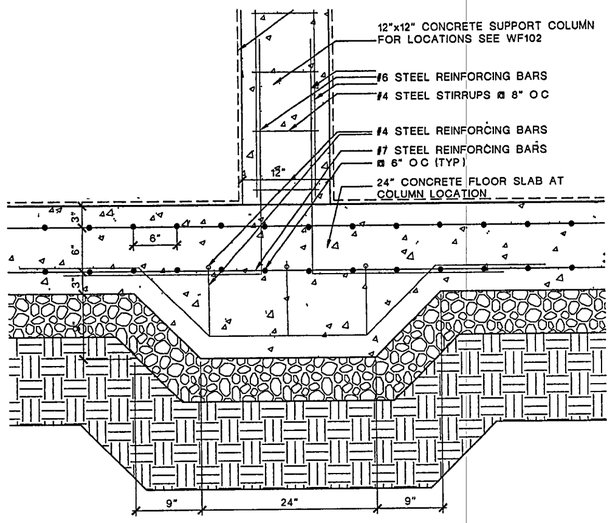

4 SUPPORT COLUMN AT FLOOR SLAB
SCALE 1 "=1'-0"

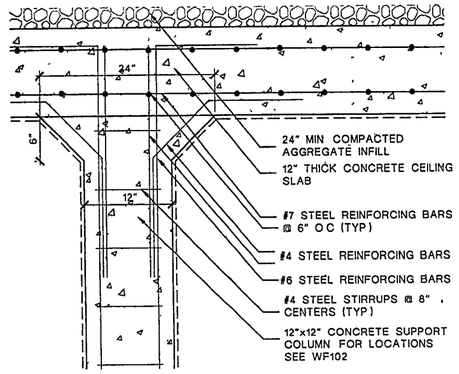

3 SUPPORT COLUMN AT CEILING SLAB
SCALE 1 "=1'-0"

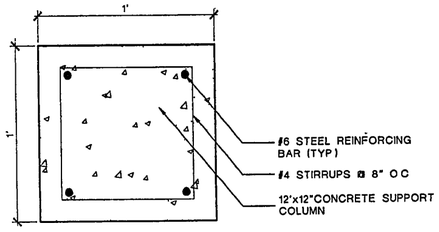

2 RESERVOIR SUPPORT COLUMN SECTION
SCALE 3 "=1'-0"

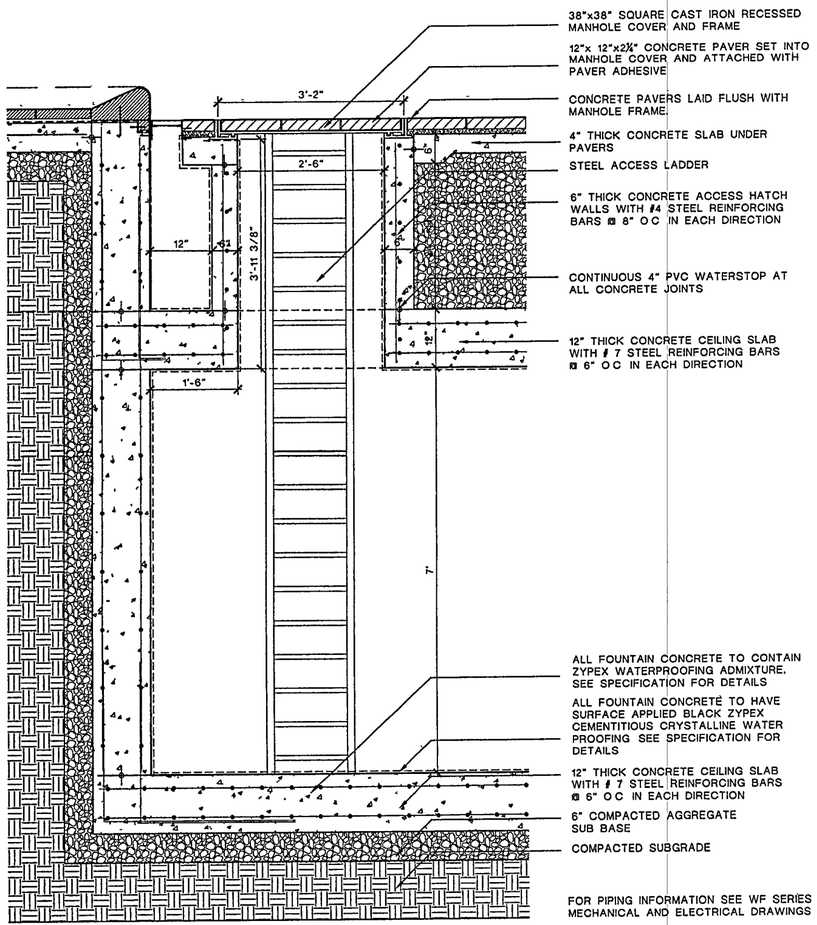

5 RESERVOIR MANHOLE ACCESS DETAIL
SCALE 1 "=1'-0"

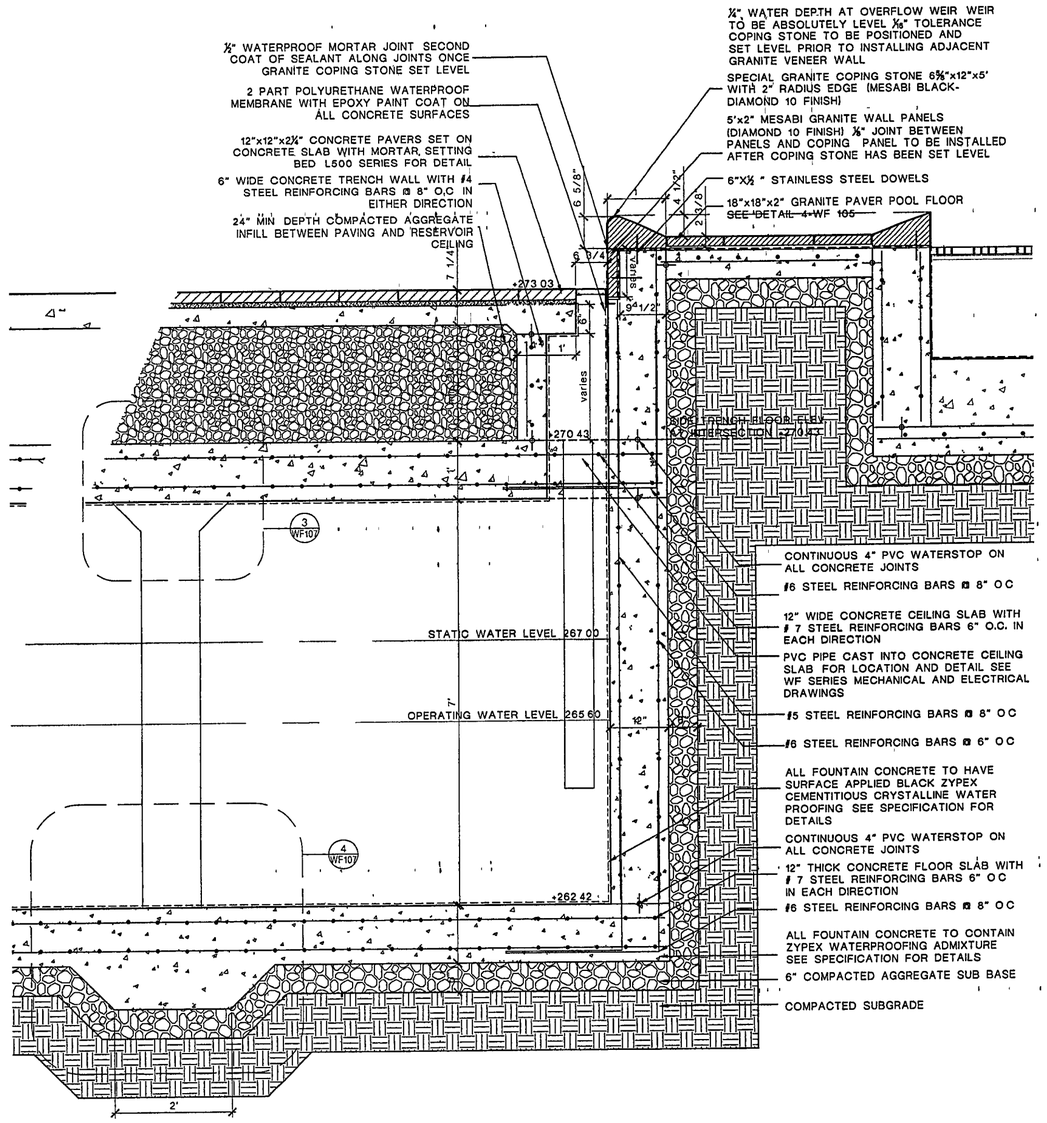

1 RESERVOIR AND COLLECTION TRENCH DETAIL
SCALE 1 "=1'-0"

WILLIAM J. CLINTON PRESIDENTIAL CENTER & PARK

LITTLE ROCK, ARKANSAS

Architect
POLSHEK PARTNERSHIP LLP
320 West 13th Street
New York, New York 10014
212 807 7171

Landscape Architect
HARGREAVES ASSOCIATES
118 Magazine Street
Cambridge, Massachussetts 02139
617 661 0070 t
617 661 0064 f

Coordinating Landscape Architect
LANDSCAPE ARCHITECTURE, INC
2300 Cottondale Lane, Suite 202
Little Rock, Arkansas 72202
501 374 5610

Civil Engineer
McCLELLAND CONSULTING ENGINEERS
900 W Markham Street
Little Rock, Arkansas 72201
501 371.0272

Electrical Engineer
CROMWELL ARCHITECTS ENGINEERS
101 South Spring Street
Little Rock, Arkansas 72201
501 372 2900

Marine + Structural Engineers
MOFFATT & NICHOL ENGINEERS
1616 East Millbrook Road, Suite 160
Raleigh, North Carolina 27609
919 781.4626

Fountain
DAN EUSER WATERARCHITECTURE INC
58 Mackenzie Drive West
Richmond Hill, Ontario L4C 3S2
CANADA
905 884.4176

Playground Design
PLAY SITE ARCHITECTURE
7 Fairway Road
Acton, Massachussetts 01720
978 263 1090

Signage Design
POULIN + MORRIS
286 Spring Street, Sixth Floor
New York, New York 10013
212 675 1332

Seal

Issue		Date
01	100% Site Package 2 CD	09/27/02

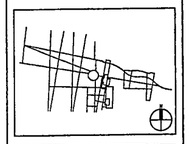

Job No PPA. 9908 HA. CPC0101

Scale AS NOTED

Date SEPTEMBER 27, 2002

Title SITE PACKAGE 2
100% CONSTRUCTION DOCUMENTS

POOL RESERVOIR DETAILS

Sheet No
WF107

FOR OFFICIAL USE ONLY