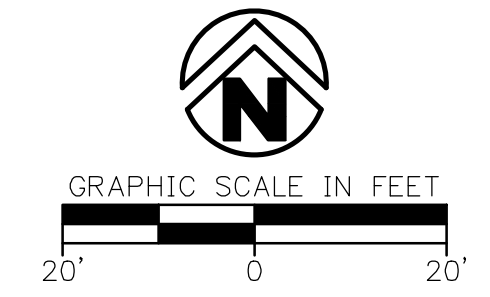
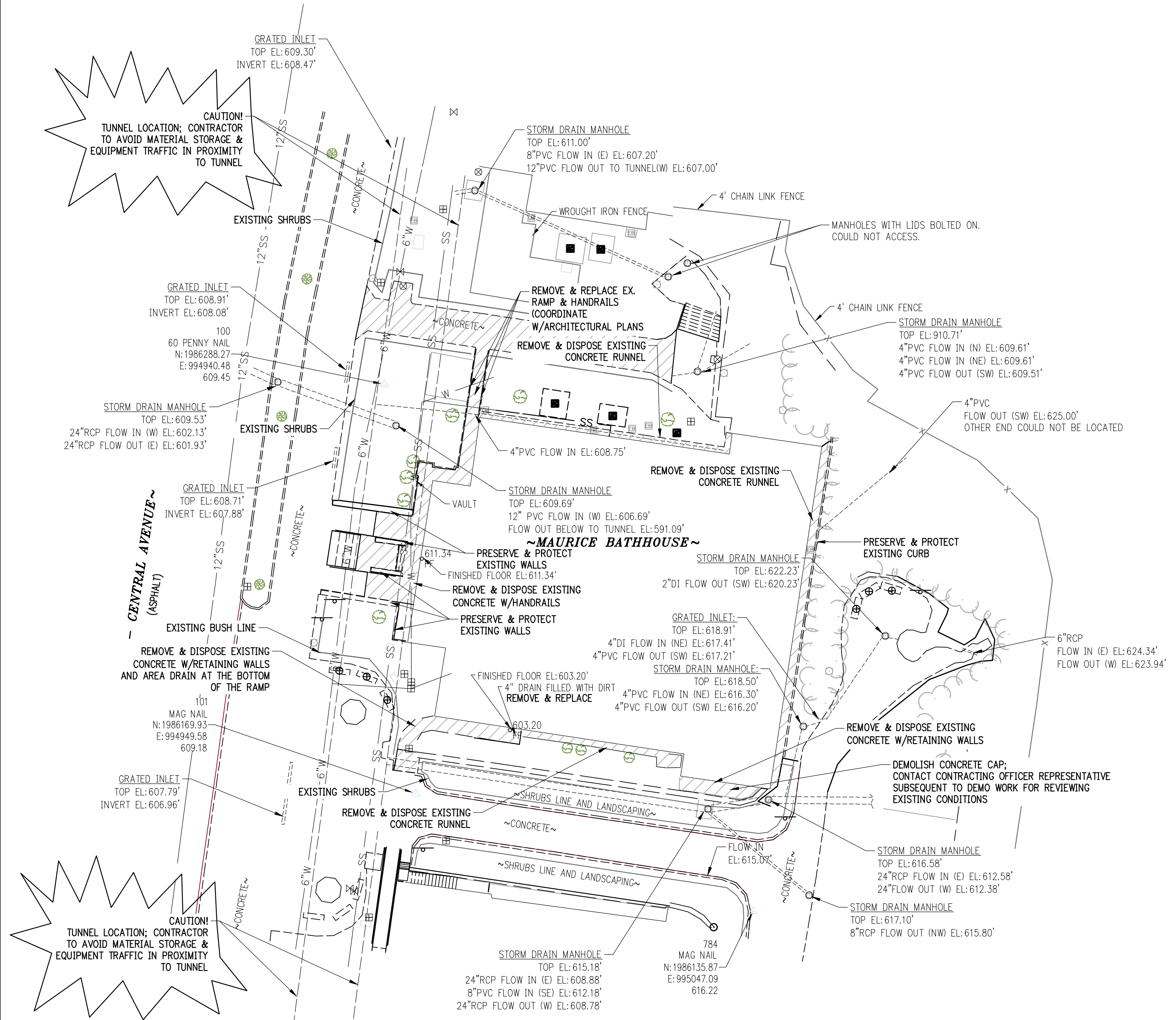


LEGEND (EXISTING SYMBOLS)

SYMBOLS	LINEWORK
	EASEMENT
	CURB
	INTERMEDIATE CONTOUR
	INDEX CONTOUR
	SANITARY SEWER LINE
	GAS LINE
	WATER LINE (SPECIFY SIZE & TYPE)
	UNDERGROUND TELEPHONE
	UNDERGROUND ELECTRIC
	OVERHEAD ELECTRIC
	UNDERGROUND TELEVISION
	OVERHEAD TELEVISION
	CHAIN LINK FENCE
	WOOD FENCE
	BARBED WIRE FENCE
	FIBER OPTIC
	RIGHT OF WAY
	ROAD CENTERLINE



NOTE: EQUIPMENT OR MATERIAL SHALL NOT BE STORED NOR TRAVEL OVER THE EXISTING CREEK ARCH OR VALVE WALL



DEMOLITION NOTES



- CONTRACTOR SHALL ABIDE BY ALL FEDERAL, STATE, AND LOCAL CODES FOR THE DEMOLITION AND DISPOSAL OF ALL MATERIALS.
- THE UNITED STATES GOVERNMENT SHALL NOT BE LIABLE FOR ANY DEMOLITION PROCEDURES, SCHEDULING, AND DISPOSAL OF ANY MATERIALS.
- IT SHALL BE THE RESPONSIBILITY OF THE CONTRACTOR TO MAKE SURE THAT ADJACENT PROPERTY IS NOT DAMAGED AND IS ACCESSIBLE AT ALL TIMES, AND THAT CONSTRUCTION DOES NOT CREATE ANY HARDSHIP TO LAND OWNERS OR TENANTS ADJACENT TO THE CONSTRUCTION SITE.
- THE CONTRACTOR IS RESPONSIBLE FOR THE DEMOLITION, REMOVAL, AND DISPOSING IN A LOCATION APPROVED BY ALL GOVERNING AUTHORITIES, OF ALL STRUCTURES, PADS, WALLS, FLUMES, FOUNDATIONS, PARKING, DRIVES, DRAINAGE, STRUCTURES, UTILITIES, ETC., SUCH THAT THE IMPROVEMENTS SHOWN ON THE REMAINING PLANS CAN BE CONSTRUCTED. ALL FACILITIES TO BE REMOVED SHALL BE UNDERCUT TO SUITABLE MATERIAL AND BROUGHT TO GRADE WITH SUITABLE COMPACTED FILL MATERIAL PER THE SPECIFICATIONS.
- THE CONTRACTOR SHALL COORDINATE WITH RESPECTIVE UTILITY COMPANIES PRIOR TO THE DISCONNECTION, REMOVAL AND RELOCATION OF ALL UTILITIES. THE CONTRACTOR SHALL COORDINATE WITH THE UTILITY COMPANY CONCERNING PORTIONS OF WORK WHICH MAY BE PERFORMED BY THE UTILITY COMPANY'S FORCES AND ANY FEES WHICH ARE TO BE PAID TO THE UTILITY COMPANY FOR SERVICES. THE CONTRACTOR IS RESPONSIBLE FOR PAYING ALL FEES AND CHARGES.
- THE CONTRACTOR IS RESPONSIBLE FOR REMOVING EXISTING IRRIGATION SYSTEM IN THE AREAS OF SITE IMPROVEMENTS. THE CONTRACTOR SHALL CAP THE EXISTING IRRIGATION SYSTEM TO REMAIN SUCH THAT THE REMAINING SYSTEM SHALL CONTINUE TO FUNCTION PROPERLY.
- THE CONTRACTOR IS RESPONSIBLE FOR THE DISCONNECTION OF UTILITY SERVICES TO THE EXISTING BUILDINGS PRIOR TO DEMOLITION OF THE BUILDINGS.
- THE LOCATIONS OF ALL EXISTING UTILITIES SHOWN ON THIS PLAN HAVE BEEN DETERMINED FROM THE BEST INFORMATION AVAILABLE AND ARE GIVEN FOR THE CONVENIENCE OF THE CONTRACTOR. THE CONTRACTING OFFICER REPRESENTATIVE OR GOVERNMENT ASSUMES NO RESPONSIBILITY FOR THEIR ACCURACY. PRIOR TO THE START OF ANY DEMOLITION ACTIVITY, THE CONTRACTOR SHALL NOTIFY THE UTILITY COMPANIES FOR ON-SITE LOCATIONS OF EXISTING UTILITIES.
- ALL EXISTING SEWERS, PIPING AND UTILITIES SHOWN ARE NOT TO BE INTERPRETED AS THE EXACT LOCATION, OR AS THE ONLY OBSTACLES THAT MAY OCCUR ON THE SITE. VERIFY EXISTING CONDITIONS AND PROCEED WITH CAUTION AROUND ANY ANTICIPATED FEATURES. GIVE NOTICE TO ALL UTILITY COMPANIES REGARDING DESTRUCTION AND REMOVAL OF ALL SERVICE LINES AND CAP ALL LINES BEFORE PROCEEDING WITH WORK. UTILITIES DETERMINED TO BE ABANDONED AND LEFT IN PLACE SHALL BE GROUTED IF UNDER BUILDINGS.
- ELECTRICAL, TELEPHONE, CABLE, WATER, FIBER OPTIC CABLE AND/OR GAS LINES NEEDING TO BE REMOVED OR RELOCATED SHALL BE COORDINATED WITH THE AFFECTED UTILITY COMPANY. ADEQUATE TIME SHALL BE PROVIDED FOR RELOCATION AND CLOSE COORDINATION WITH THE UTILITY COMPANY IS NECESSARY TO PROVIDE A SMOOTH TRANSITION IN UTILITY SERVICE.
- CONTRACTOR MUST PROTECT THE PUBLIC AT ALL TIMES WITH FENCING, BARRICADES, ENCLOSURES, ETC.
- ALL EROSION CONTROL DEVICES ARE TO BE INSTALLED PRIOR TO DEMOLITION.
- CONTRACTOR MAY LIMIT SAW-CUT AND PAVEMENT REMOVAL TO ONLY THOSE AREAS WHERE IT IS REQUIRED AS SHOWN ON THESE CONSTRUCTION PLANS BUT IF ANY DAMAGE IS INCURRED ON ANY OF THE SURROUNDING PAVEMENT, ETC. THE CONTRACTOR SHALL BE RESPONSIBLE FOR ITS REMOVAL AND REPAIR.
- CONTRACTOR SHALL MAINTAIN ALL EXISTING PARKING, SIDEWALKS, DRIVES, ETC. CLEAR AND FREE FROM ANY CONSTRUCTION ACTIVITY AND/OR MATERIAL TO ENSURE EASY AND SAFE PEDESTRIAN AND VEHICULAR TRAFFIC TO AND FROM THE SITE.
- THE CONTRACTOR SHALL COORDINATE WATERMAIN WORK WITH THE FIRE DEPARTMENT AND THE CITY/COUNTY UTILITY DEPARTMENT TO PLAN WATERMAIN IMPROVEMENTS AND TO ENSURE ADEQUATE FIRE PROTECTION IS CONSTANTLY AVAILABLE TO THE SITE AND ADJACENT BUILDINGS THROUGHOUT THIS SPECIFIC WORK AND THROUGH ALL PHASES OF CONSTRUCTION. CONTRACTOR WILL BE RESPONSIBLE FOR ARRANGING/PROVIDING ANY REQUIRED WATERMAIN SHUT-OFFS WITH THE CITY/COUNTY DURING CONSTRUCTION. ANY COSTS ASSOCIATED WITH WATERMAIN SHUT-OFFS WILL BE THE RESPONSIBILITY OF THE CONTRACTOR AND NO EXTRA COMPENSATION WILL BE PROVIDED.
- DAMAGE TO ALL EXISTING CONDITIONS TO REMAIN WILL BE REPLACED AT CONTRACTOR'S EXPENSE. REPAIRS SHALL RESTORE DAMAGED ITEMS TO EQUAL OR BETTER THAN, EXISTING CONDITIONS. CONTRACTOR IS RESPONSIBLE FOR DOCUMENTING ALL EXISTING DAMAGE AND NOTIFYING CONSTRUCTION MANAGER PRIOR TO CONSTRUCTION START.
- ALL TRENCHES AND/OR EXCAVATED AREAS SHALL BE FILLED/TESTED IN ACCORDANCE WITH THE GEOTECHNICAL ENGINEERING REPORT.
- ALL OPEN TRENCHES WILL REQUIRE ARCHEOLOGICAL MONITORING TO BE PROVIDED BY THE PARK.
- IF THE CONTRACTOR FINDS ANY UNDERGROUND TANKS ON SITE THEY SHALL CONTACT THE CONTRACTING OFFICER REPRESENTATIVE IMMEDIATELY.

Arkansas One Call



Know what's below.

Call before you dig.



A/E FIRMS PRIME/ARCH: STRATA ARCHITECTURE 101 GINA STREET SUITE 100 KANSAS CITY, MO 64114-7400	DESIGNED: MB	SUB SHEET NO. 01	TITLE OF SHEET MAURICE BATHHOUSE EXISTING SITE & DEMOLITION PLAN	DRAWING NO. 128
CADD: RJ	TECH. REVIEW: MB			PMIS/PKG NO. 318915
CRAFFON TULL 928 AIRBORNE ROAD HOT SPRINGS, AR 71913 P:501.757.2566		DATE: 10.27.2023	C1.0	REHABILITATE BATHHOUSES HOT SPRINGS NATIONAL PARK