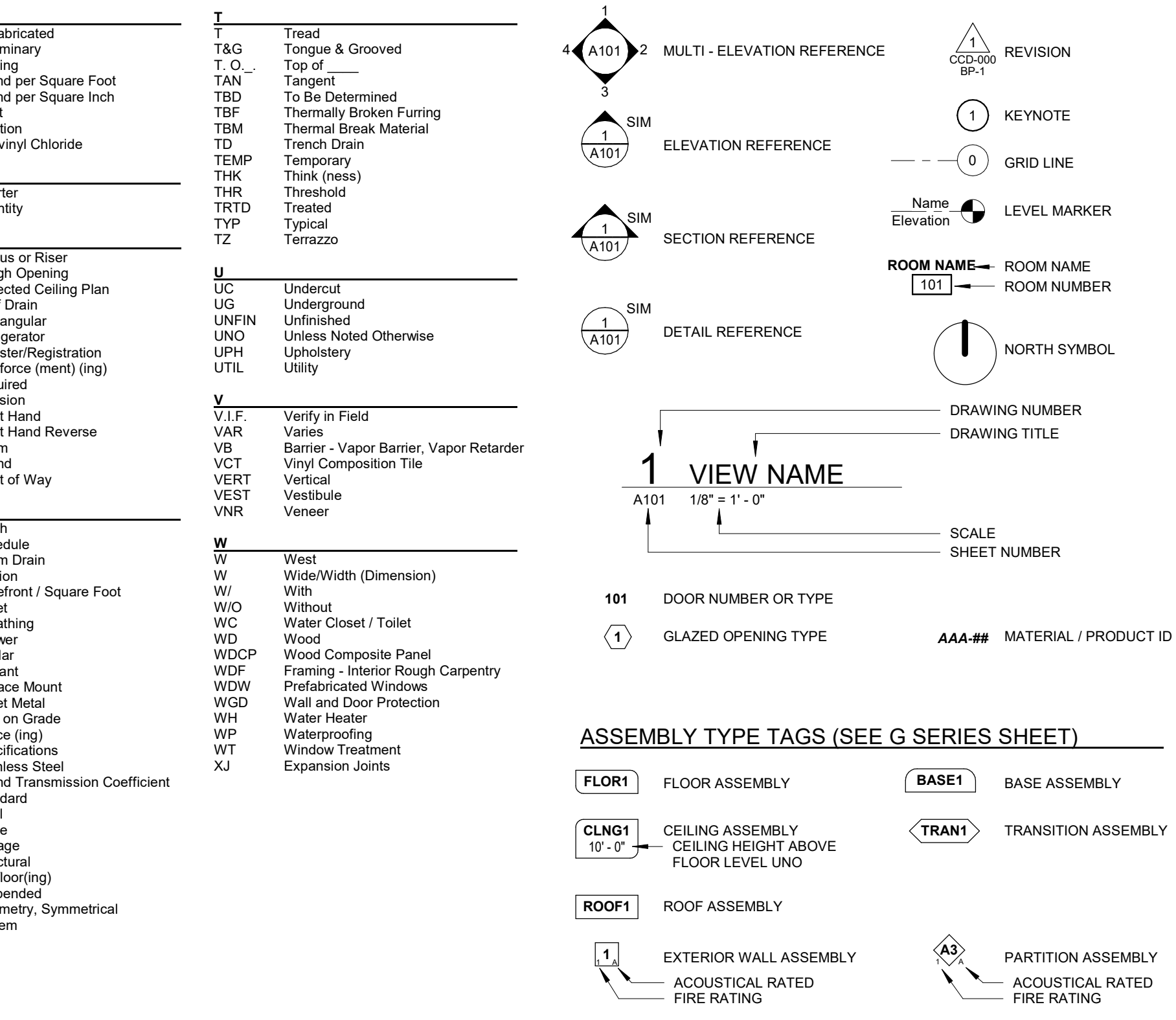


ABBREVIATIONS

Table of abbreviations for architectural and construction terms, including A.F.F., A.F.L., A.V., AC, ACT, ADL, ADJ, ADUCT, ADMN, AL, ALN, ANC, APC, APPROX, ARCH, AUTO, AV, AVF, AXFL, AXSNL, B, B.O., BD, BLDG, BLDK, BM, BOT, BRG, BRK, BSMT, BSWN, BUR, C, C.O., C.T.C., CAB, CAT, CFC, CFM, CME, CHNL, CIRC, CIR, CL, CLNG, CLN, CLM, CMU, COL, COM, COND, CONP, CONN, CONST.

Table of abbreviations for architectural and construction terms, including C (continued), F (continued), L (continued), P (continued), T (continued), U (continued), V (continued), W (continued), X (continued), Y (continued), Z (continued).

DRAFTING SYMBOLS



SHEET INDEX

Table listing sheet numbers and names for the project, including GENERAL, SHEET NAME, SHEET NO, SHEET NAME, SHEET NO, SHEET NAME.

SHEET INDEX

Table listing sheet numbers and names for the project, including ARCHITECTURAL, CIVIL, LANDSCAPE, STRUCTURAL, and ELECTRICAL.

SHEET INDEX

Table listing sheet numbers and names for the project, including MECHANICAL, MECHANICAL SCHEDULES, ELECTRICAL, and ELECTRICAL SCHEDULES.

SHEET INDEX

Table listing sheet numbers and names for the project, including MECHANICAL, MECHANICAL SCHEDULES, ELECTRICAL, and ELECTRICAL SCHEDULES.

SHEET INDEX

Table listing sheet numbers and names for the project, including MECHANICAL, MECHANICAL SCHEDULES, ELECTRICAL, and ELECTRICAL SCHEDULES.

MATERIAL / PRODUCT ID LIST

Table listing material and product specifications for items ACCL-1 through ACCL-14, including descriptions, specifications, and installation notes.

MATERIAL / PRODUCT ID LIST

Table listing material and product specifications for items CFP-1 through CFP-7, including descriptions, specifications, and installation notes.

MATERIAL / PRODUCT ID LIST

Table listing material and product specifications for items IGU-2 through IGU-14, including descriptions, specifications, and installation notes.

MATERIAL / PRODUCT ID LIST

Table listing material and product specifications for items PT-A through PT-14, including descriptions, specifications, and installation notes.

MATERIAL / PRODUCT ID LIST

Table listing material and product specifications for items TA-16 through TA-24, including descriptions, specifications, and installation notes.

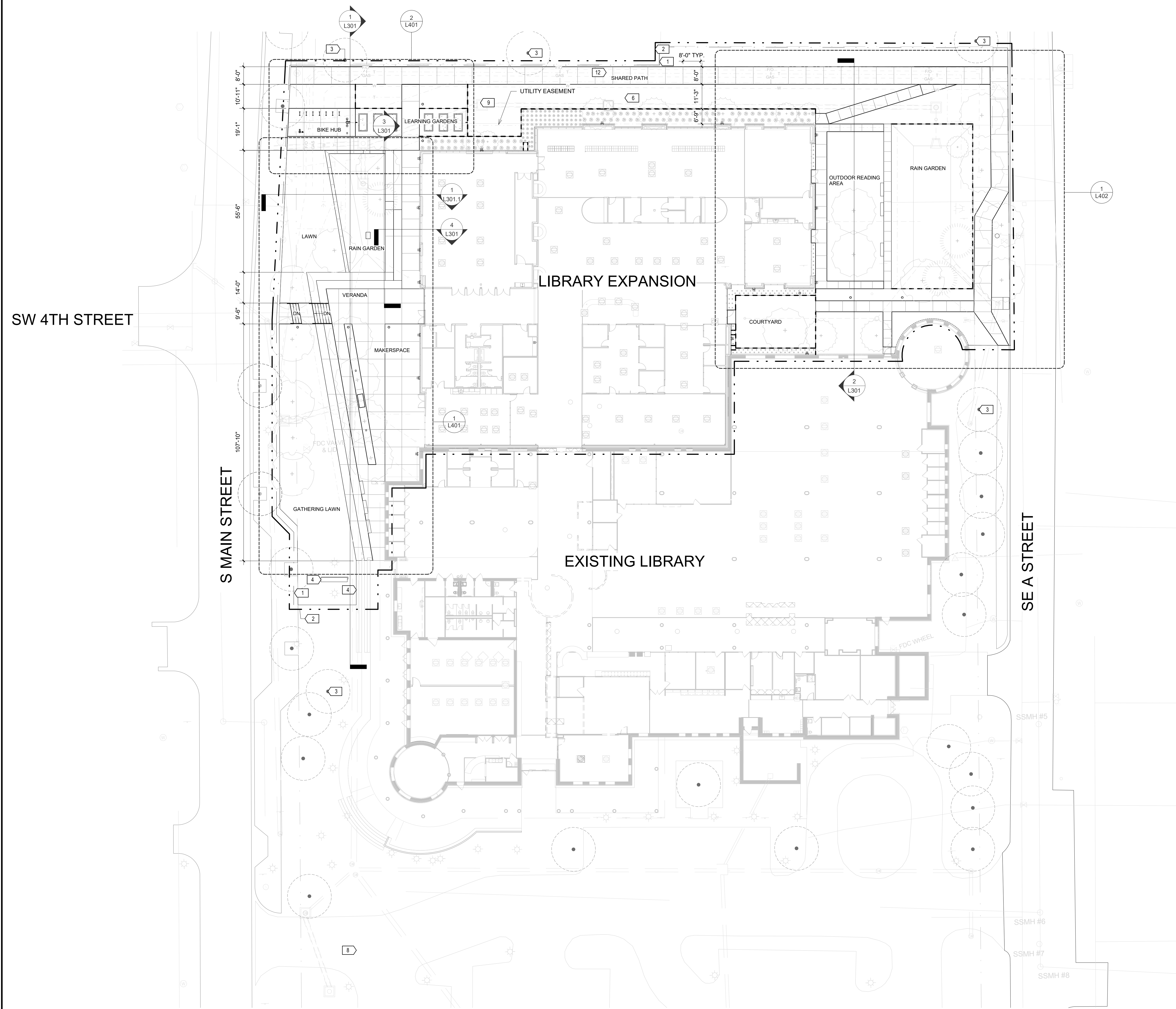
MATERIAL / PRODUCT ID LIST

Table listing material and product specifications for items WA-1 through WA-14, including descriptions, specifications, and installation notes.

MSRDesign logo and contact information for Architecture and Interiors, Associate Architect, and Landscape Architect.

Bentonville Public Library Expansion logo and address information: 405 S Main Street, Bentonville, AR 72712.

Architect Seal, Signature of Matthew Kruttschnitt, Date 1/18/2023, License No. 10100, and SHEET INDEX, MATERIAL IDS AND SYMBOLS.



1 LAYOUT
1" = 20'-0"

Architecture and Interiors

MSRDesign
510 Marquette Avenue South, Suite 200
Minneapolis, MN 55402 | 612.375.0336

Associate Architect

Hight Jackson Associates PA
5201 W Village Pkwy #300
Rogers, AR 72758 | 479.464.4965

Civil Engineer

E | D | G
216 West Birch Street
Rogers, AR 72758 | 501.378.0200

Landscape Architect

TEN x TEN
575 SE 9th St #210
Minneapolis, MN 55414 | 612.440.8369

Structural Engineer

3100 S Market St #202
Rogers, AR 72758 | 479.621.6128

MEP Engineer


HP Engineering, Inc.
5214 W Village Pkwy #120
Rogers, AR 72758 | 479.899.6370

Project No. 2021037

Bentonville Public Library Expansion

405 S Main Street
Bentonville, AR 72712

I hereby certify that this plan, specification or report was prepared by me or under my direct supervision and that I am a duly Licensed Landscape Architect under the Laws of the State of Arkansas.



Signature *Maura Rockcastle*
Print Name Maura Rockcastle
Date 01/06/2023 License No. 9408

- # KEY NOTES
- 1 PROPERTY LINE
 - 2 LIMIT OF WORK
 - 3 EXISTING TREES TO REMAIN, PRESERVE AND PROTECT
 - 4 EXISTING SITE FEATURE TO REMAIN, PRESERVE AND PROTECT
 - 5 STEPS
 - 6 PLANTING AREAS
 - 7 RAIN GARDENS, SEE CIVIL
 - 8 PARKING LOT AND ENTRY DRIVE MODIFICATIONS, SEE CIVIL
 - 9 STORMWATER UTILITY, SEE CIVIL
 - 10 WATER MAIN AND 5' OFFSET, SEE CIVIL
 - 11 LIGHTING ELEMENT, SEE ELECTRICAL
 - 12 SIDEWALK (BY OTHERS) UPGRADES ARE PART OF MAIN STREET RECONSTRUCTION PROJECT

NOTES

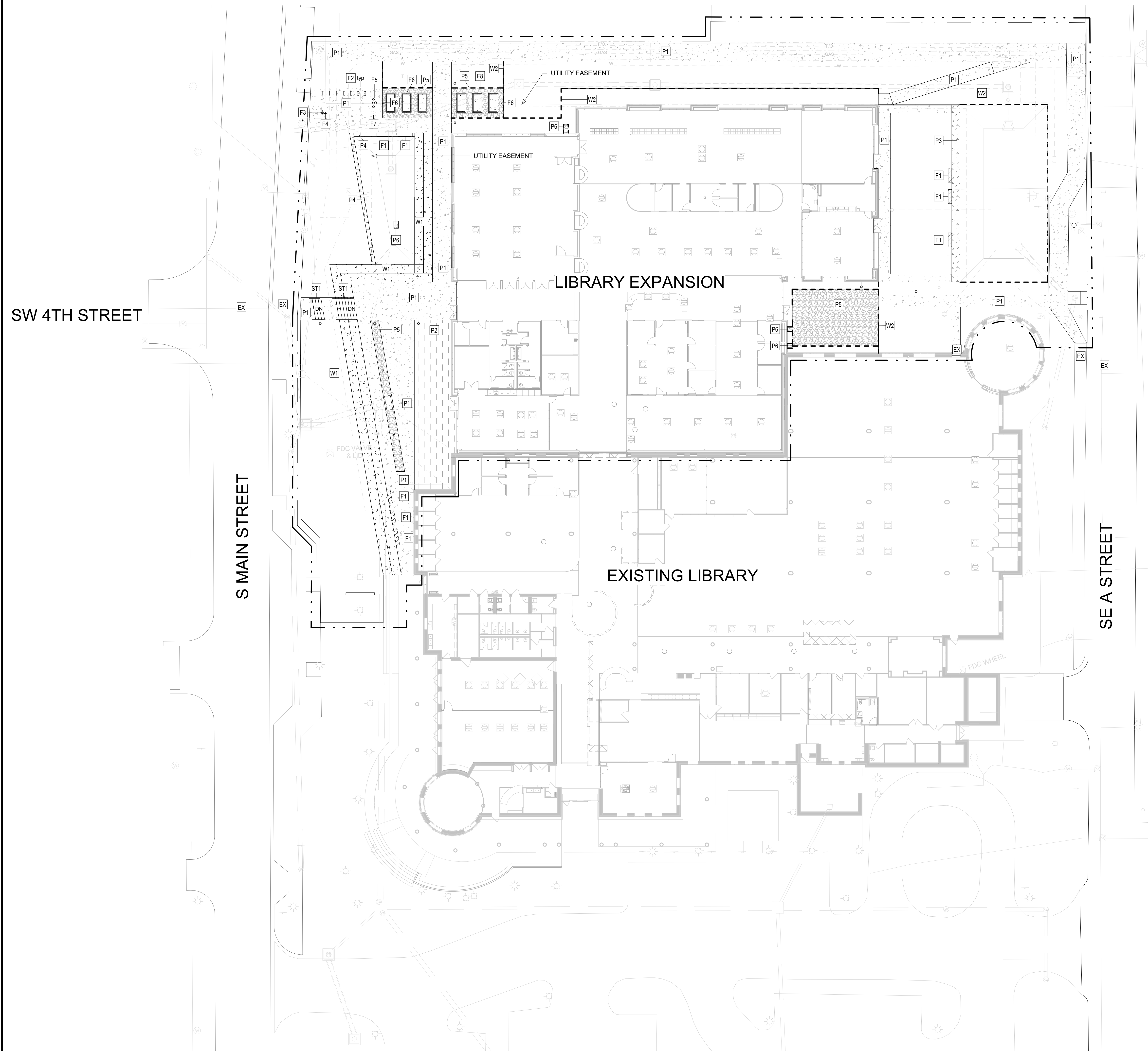
1. ALL INFORMATION SHOWN IN DRAWINGS IS BASED ON BEST AVAILABLE SOURCES AND LIMITED FIELD OBSERVATIONS AND MEASUREMENTS. NO GUARANTEE IS GIVEN AS TO COMPLETENESS AND ACCURACY. THE CONTRACTOR SHALL VERIFY IN FIELD ALL INFORMATION PERTAINING TO EXISTING CONDITIONS BY ACTUAL MEASUREMENT AND OBSERVATION ON SITE PRIOR TO COMMENCING WORK. ALL DISCREPANCIES BETWEEN ACTUAL CONDITIONS AND THOSE SHOWN IN THE CONTRACT DOCUMENTS SHALL BE SUBMITTED TO THE RESIDENT ENGINEER FOR RESOLUTION.

2. DO NOT SCALE DRAWINGS. WRITTEN DIMENSIONS GOVERN. IN CASE OF CONFLICT, CONSULT THE LANDSCAPE ARCHITECT. DIMENSIONS OF STRUCTURE ARE SHOWN FOR INFORMATION ONLY AND SHOULD BE VERIFIED IN FIELD.

BID SET

ISSUE / REVISION

Mark	Date	Description
	12/16/2021	SCHEMATIC DESIGN PRICING
	06/22/2022	DESIGN DEVELOPMENT PRICING
	08/1/2022	DD VE OPTION B
	10/13/2022	PRE APP SET
	10/28/2022	FIRST LSD SUBMITTAL
	11/14/2022	SECOND LSD SUBMITTAL
	11/28/2022	THIRD LSD SUBMITTAL
	12/21/2022	PERMIT SET
	01/06/2023	BID SET



SW 4TH STREET

S MAIN STREET

SE A STREET

LIBRARY EXPANSION

EXISTING LIBRARY

Type Mark	Description	Comments	Detail
P1	C.I.P. CONCRETE PAVING	STANDARD GRAY COLOR, LIGHT BROOM FINISH	L501-1
P2	DECORATIVE C.I.P. CONC. PAVING	STANDARD GRAY COLOR, LIGHT SANDBLAST FINISH	L501-3
P3	C.I.P. CONC. THICKENED EDGE	STANDARD GRAY COLOR, LIGHT BROOM FINISH	L501-4
P4	C.I.P. CONCRETE CURB	24"W x 6"T, STANDARD GRAY CONCRETE, TROWEL FINISH	L501-8
P5	AGGREGATE SURFACING	RUSTIC GRANITE COLOR MIX BY KAFKA GRANITE OR APPROVED EQUAL. 1/4" MINUS, COMPACTED WITH A BINDER	L501-5
P6	AGGREGATE SPLASH GUARD	RUSTIC GRANITE COLOR MIX BY KAFKA GRANITE OR APPROVED EQUAL. 3-4" OVER FILTER FABRIC	L501-6

Type Mark	Description	Comments	Detail
W1	C.I.P. CONCRETE SEATWALL	24"W x 6"T, STANDARD GRAY CONCRETE, SMOOTH RUBBED FINISH	L502-5, 6

Type Mark	Description	Detail
W2	STEEL EDGER - 3/16", BLACK	L501-7

Type Mark	Description	Comments	Detail
ST1	C.I.P. CONCRETE STAIR	24"W x 6"T, STANDARD GRAY CONCRETE, SMOOTH RUBBED FINISH	L502-1,2,3, 4

Type Mark	Description	Comments	Count	Detail
F1	STONE BENCH		8	L505-2
F2	BIKE RACK		7	L506-1
F3	BIKE REPAIR STAND		1	L506-2
F4	OUTDOOR BIKE PUMP WITH GAUGE		1	L506-2
F5	OUTDOOR DRINKING FOUNTAIN		1	L506-3
F6	OUTDOOR WATER SPIGOT		2	L506-4
F7	POWER PEDESTAL		3	L506-5
F8	PLANTER	OWNER PROVIDED	6	L505-1

Type Mark	Description
EX	EXISTING CONCRETE

1 MATERIAL
1" = 20'-0"

NOTES
 1. ALL INFORMATION SHOWN IN DRAWINGS IS BASED ON BEST AVAILABLE SOURCES AND LIMITED FIELD OBSERVATIONS AND MEASUREMENTS. NO GUARANTEE IS GIVEN AS TO COMPLETENESS AND ACCURACY. THE CONTRACTOR SHALL VERIFY IN FIELD ALL INFORMATION PERTAINING TO EXISTING CONDITIONS BY ACTUAL MEASUREMENT AND OBSERVATION ON SITE PRIOR TO COMMENCING WORK. ALL DISCREPANCIES BETWEEN ACTUAL CONDITIONS AND THOSE SHOWN IN THE CONTRACT DOCUMENTS SHALL BE SUBMITTED TO THE RESIDENT ENGINEER FOR RESOLUTION.
 2. DO NOT SCALE DRAWINGS. WRITTEN DIMENSIONS GOVERN. IN CASE OF CONFLICT, CONSULT THE LANDSCAPE ARCHITECT. DIMENSIONS OF STRUCTURE ARE SHOWN FOR INFORMATION ONLY AND SHOULD BE VERIFIED IN FIELD.

Architecture and Interiors
MSRDesign
 510 Marquette Avenue South, Suite 200
 Minneapolis, MN 55402 | 612.375.0336

Associate Architect
Hight Jackson Associates PA
 5201 W Village Plaza #300
 Rogers, AR 72758 | 479.464.4965

Civil Engineer
E | D | G
 216 West Birch Street
 Rogers, AR 72758 | 501.378.0200


Landscape Architect
TEN x TEN
 575 SE 9th St #210
 Minneapolis, MN 55414 | 612.440.8369

Structural Engineer
 3100 S Market St #202
 Rogers, AR 72758 | 479.621.6128

MEP Engineer
HP Engineering, Inc.
 5214 W Village Plaza #120
 Rogers, AR 72758 | 479.899.6370

Project No. 2021037
Bentonville Public Library Expansion
 405 S Main Street
 Bentonville, AR 72712

I hereby certify that this plan, specification or report was prepared by me or under my direct supervision and that I am a duly Licensed Landscape Architect under the Laws of the State of Arkansas.
 Landscape Architect Seal



Signature: *Maura Rockcastle*
 Print Name: Maura Rockcastle
 Date: 01/06/2023 License No. 9408

BID SET

ISSUE / REVISION

Mark	Date	Description
	12/16/2021	SCHEMATIC DESIGN PRICING
	06/22/2022	DESIGN DEVELOPMENT PRICING
	08/11/2022	DD VE OPTION B
	10/13/2022	PRE APP SET
	10/28/2022	FIRST LSD SUBMITTAL
	11/14/2022	SECOND LSD SUBMITTAL
	11/28/2022	THIRD LSD SUBMITTAL
	12/21/2022	PERMIT SET
	01/06/2023	BID SET

Material Plan
L102

**Bentonville Public Library
Expansion**
405 S Main Street
Bentonville, AR 72712

Project No. 2021037

I hereby certify that this plan, specification or report was prepared by me or under my direct supervision and that I am a duly Licensed Landscape Architect under the Laws of the State of Arkansas.

Landscape Architect Seal



Signature *Maura Rockcastle*

Print Name Maura Rockcastle

Date 01/06/2023 License No. 9408

BID SET

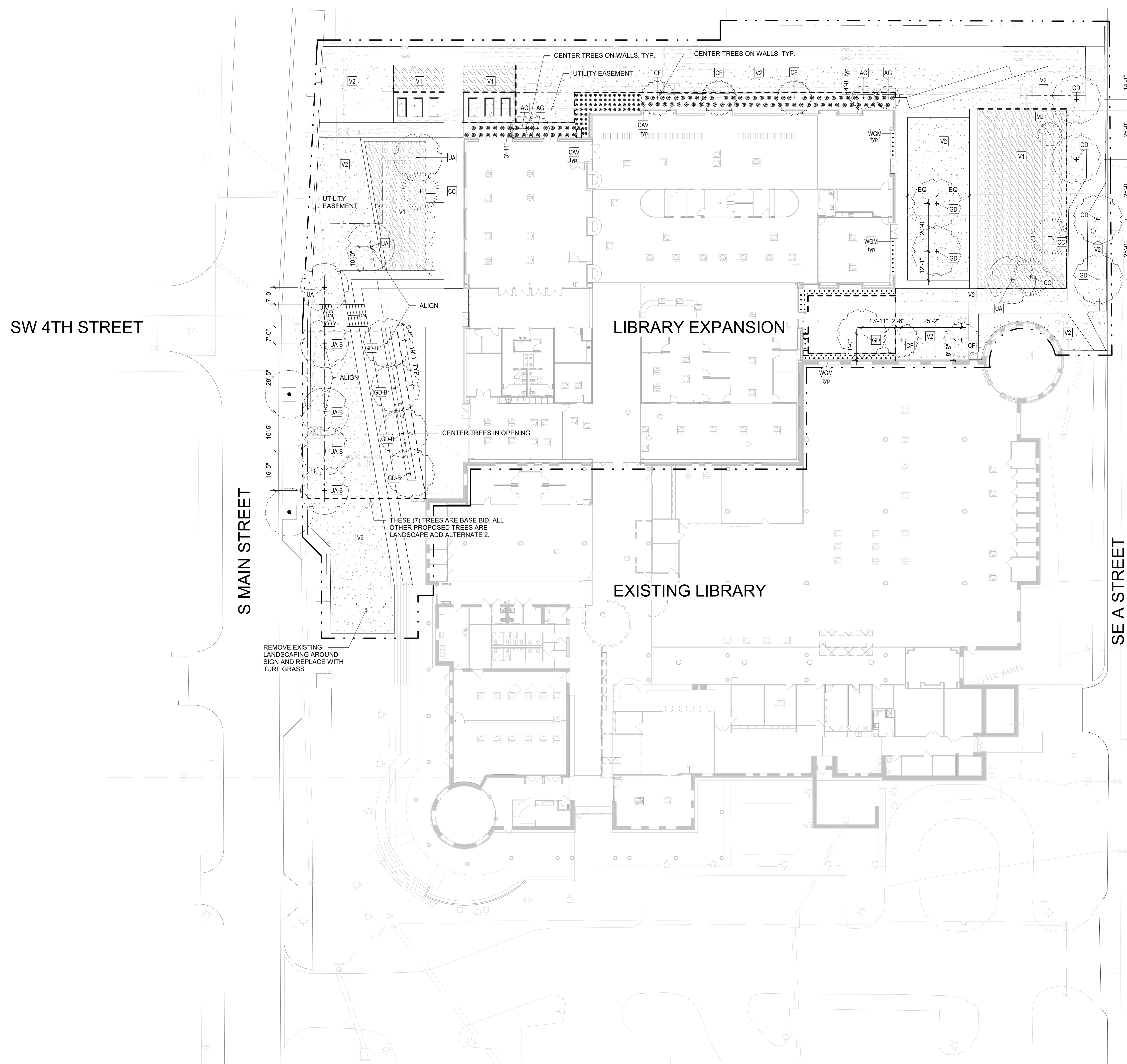
ISSUE / REVISION

Mark	Date	Description
	12/10/2021	SCHEMATIC DESIGN PRICING
	06/22/2022	DESIGN DEVELOPMENT PRICING
	08/1/2022	DD VE OPTION B
	10/13/2022	PRE APP SET
	10/28/2022	FIRST LSD SUBMITTAL
	11/14/2022	SECOND LSD SUBMITTAL
	11/28/2022	THIRD LSD SUBMITTAL
	12/21/2022	PERMIT SET
	01/06/2023	BID SET

Issued By: MSRDesign, Inc. - Rogers, Arkansas, USA

Planting Plan

L103



PLANTING NOTES:

- Once installed, landscaping shall be maintained in healthy living condition and all plant material that dies shall be replaced. (Sec 1400.05.b)
- Trees shall not be topped at any time and proper tree pruning techniques as established by the latest edition of ANSI A300 "Standards for All Tree Care" shall be utilized for maintenance purposes. (Sec 1400.05.b)
- Healthy trees shall not be removed at any time and proper tree pruning techniques as established by the latest edition of the ANSI A300 "Standards for Tree Care" shall be utilized for maintenance purposes. (Sec 1400.05.b)
- Living materials, such as lawn, grass or herbaceous groundcovers like juniper or liriodie, etc., shall cover a minimum of eighty percent (80%) of the planting islands. One Hundred percent (100%) of living materials is strongly encouraged. (1400.8.g)
- Contractor to field verify all site utilities prior to digging and make Architect aware of any conflicts.

Planting Schedule - Base Bid

Symbol	Description	Comments	Detail
V1	NATIVE PLANTINGS	SEED WITH EROSION COVER.	L503-7
V2	LAWN	TURF SOD	L503-4

Tree Planting Schedule - Base Bid

Symbol	Botanical Name	Common Name	Qty	Size(s)	Cont.	Comments
GD-B	Gymnocladus dioicus 'Espresso-JFS'	ESPRESSO COFFEETREE	4	3" CAL	B&B	Single Stem Form
UA-B	Ulmus americana 'Princeton'	PRINCETON ELM	4	3" CAL	B&B	Single Stem Form

Plant Schedule - Landscape Add Alt. #1

Type Mark	Description	Area	Comments	DETAIL	Add Alternate Plants
V1	NATIVE PLANTINGS	4431 SF	BASE BID IS V1 SEED, THESE ADDITIONAL POTTED PLANTS ARE ADD ALTERNATE 1, TO BE PLANTED OVER SEEDED V1 PLANTING AREAS.	L504-6,7	ADD 1,109 4" POTTED PLANTS, PLANTED OVER SEEDED V1 PLANT AREAS. SPLIT QUANTITIES AS FOLLOWS: 189 = Echinacea angustifolia 184 = Echinacea pallida 184 = Ratibida pinnata 184 = Liatris hirsuta 184 = Liatris pycnostachya 184 = Coreopsis tripteris

Trees & Shrubs Schedule - Landscape Add Alt. #2

Symbol	Botanical Name	Common Name	Qty	Size(s)	Cont.	Spacing	Comments
AG	Amelanchier x grandiflora	ATUMN BRILLIANCE SERVICEBERRY	4	6' HGT	B&B		Clump Form
CAV	Clethra alnifolia 'Vanilla Spice'	VANILLA SPICE CLETHRA	98	3 GAL	CONT.	36" O.C.	
CC	Cercis canadensis var. texensis 'Oklahoma'	OKLAHOMA REDBUD	3	6' HGT	B&B		Clump or Single Stem
CF	Cornus florida var. rubr	PINK DOGWOOD	5	6' HGT	B&B		Single Stem Form
GD	Gymnocladus dioicus 'Espresso-JFS'	ESPRESSO COFFEETREE	7	3" CAL	B&B		
MAR	Maianthemum racemosum	FALSE SOLOMON'S SEAL	70	3 GAL	CONT.	24" O.C.	
MJ	Amelanchier x grandiflora	ATUMN BRILLIANCE SERVICEBERRY	1	6' HGT	B&B		Clump Form
UA	Ulmus americana 'Princeton'	PRINCETON ELM	4	3" CAL	B&B		
WGM	Geranium maculatum	86 WILD GERANIUM	102	3 GAL	CONT.	24" O.C.	

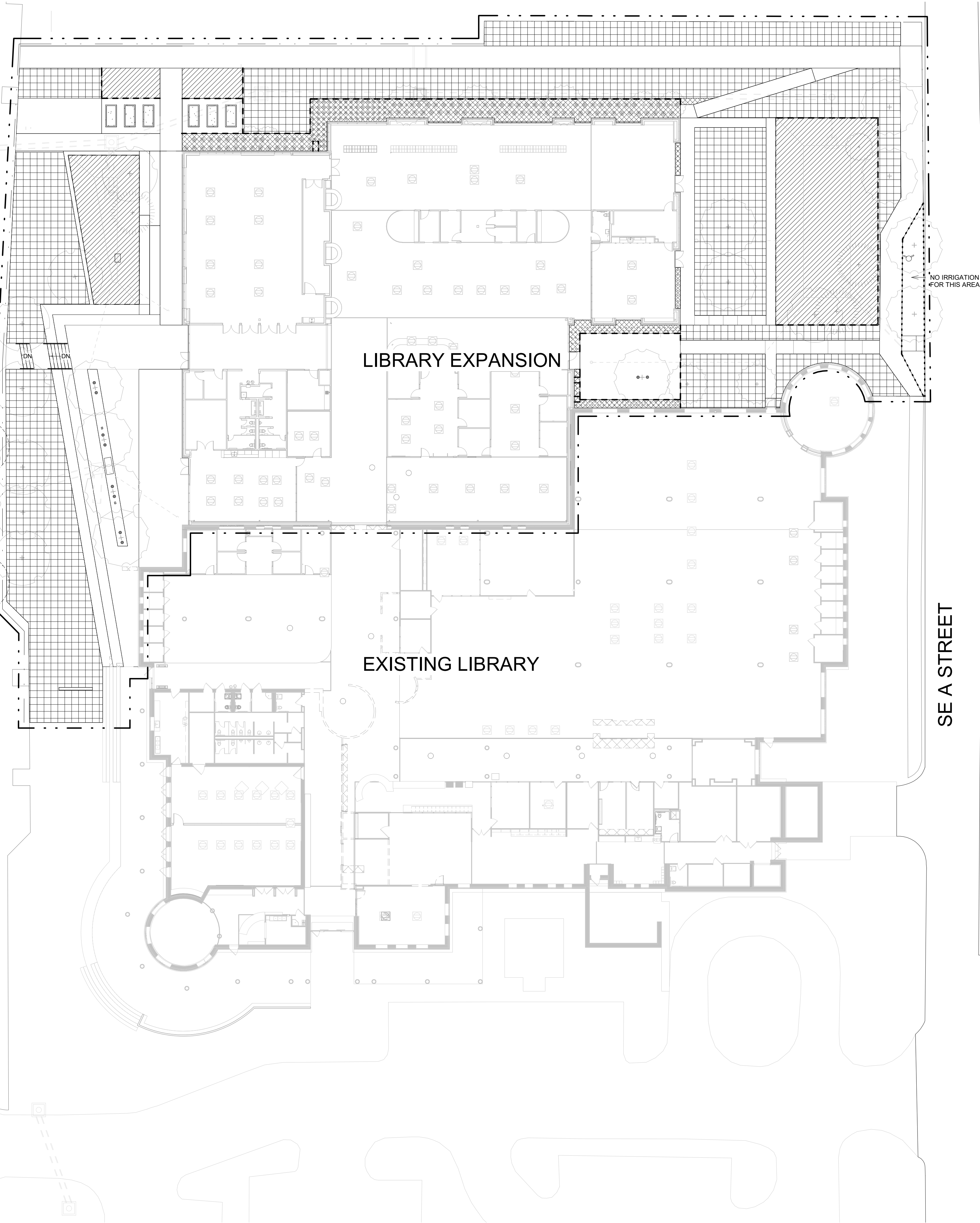
1 PLANTING
1" = 20'-0"

NOTES
1. ALL INFORMATION SHOWN IN DRAWINGS IS BASED ON BEST AVAILABLE SOURCES AND LIMITED FIELD OBSERVATIONS AND MEASUREMENTS. NO GUARANTEE IS GIVEN AS TO COMPLETENESS AND ACCURACY. THE CONTRACTOR SHALL VERIFY IN FIELD ALL INFORMATION PERTAINING TO EXISTING CONDITIONS BY ACTUAL MEASUREMENT AND OBSERVATION ON SITE PRIOR TO COMMENCING WORK. ALL DISCREPANCIES BETWEEN ACTUAL CONDITIONS AND THOSE SHOWN IN THE CONTRACT DOCUMENTS SHALL BE SUBMITTED TO THE RESIDENT ENGINEER FOR RESOLUTION.
2. DO NOT SCALE DRAWINGS. WRITTEN DIMENSIONS GOVERN. IN CASE OF CONFLICT, CONSULT THE LANDSCAPE ARCHITECT. DIMENSIONS OF STRUCTURE ARE SHOWN FOR INFORMATION ONLY AND SHOULD BE VERIFIED IN FIELD.
3. COORDINATE LANDSCAPE INSTALLATION WITH CIVIL AND ARCHITECTURAL DRAWINGS. NOTIFY ARCHITECT IF THERE ARE ANY CONFLICTS BETWEEN CONSULTANT DRAWINGS.

SW 4TH STREET

S MAIN STREET

SE A STREET



LEGEND

- DRIP IRRIGATION: SHRUB, PERENNIAL PLANT BEDS
- SPRAY IRRIGATION: TURF GRASS
- TALL ROTORS: NATIVE PLANTING AREAS
- ROTORS AT PERIMETER OF NATIVE PLANTING AREA
- TREE EMITTERS (8): TREES IN HARDSCAPE (REFER TO DETAIL FOR PLACEMENT)

NOTES

1. All landscaped areas within the limit of work boundary are to receive new irrigation.
2. Contractor to field verify extents of existing irrigation system and provide a drawing showing the limits of the existing system that is being impacted by the building addition.
3. The existing backflow preventer, pressure regulator, water meter, and any other equipment in place at the irrigation connection is to remain.
4. The existing irrigation controller is to remain and be reused if there is sufficient capacity to accommodate the new irrigation. The irrigation contractor and owner's representative shall verify the capacity of the existing controller and confirm if it can be reused or needs to be replaced.

NOTES

1. ALL INFORMATION SHOWN IN DRAWINGS IS BASED ON BEST AVAILABLE SOURCES AND LIMITED FIELD OBSERVATIONS AND MEASUREMENTS. NO GUARANTEE IS GIVEN AS TO COMPLETENESS AND ACCURACY. THE CONTRACTOR SHALL VERIFY IN FIELD ALL INFORMATION PERTAINING TO EXISTING CONDITIONS BY ACTUAL MEASUREMENT AND OBSERVATION ON SITE PRIOR TO COMMENCING WORK. ALL DISCREPANCIES BETWEEN ACTUAL CONDITIONS AND THOSE SHOWN IN THE CONTRACT DOCUMENTS SHALL BE SUBMITTED TO THE RESIDENT ENGINEER FOR RESOLUTION.
2. DO NOT SCALE DRAWINGS. WRITTEN DIMENSIONS GOVERN. IN CASE OF CONFLICT, CONSULT THE LANDSCAPE ARCHITECT. DIMENSIONS OF STRUCTURE ARE SHOWN FOR INFORMATION ONLY AND SHOULD BE VERIFIED IN FIELD.

1 IRRIGATION
1" = 20'-0"

Architecture and Interiors

MSRDesign

510 Marquette Avenue South, Suite 200
Minneapolis, MN 55402 | 612.375.0336

Associate Architect

Hight Jackson Associates PA

5201 W Village Pkwy #300
Rogers, AR 72758 | 479.464.4965

Civil Engineer

E | D | G

216 West Birch Street
Rogers, AR 72758 | 501.378.0200

Landscape Architect

TEN x TEN

575 SE 9th St #210
Minneapolis, MN 55414 | 612.440.8369

Structural Engineer

3100 S Market St #202
Rogers, AR 72758 | 479.621.6128

MEP Engineer

HP Engineering, Inc.


5214 W Village Pkwy #120
Rogers, AR 72758 | 479.899.6370

Project No. 2021037

**Bentonville Public Library
Expansion**
405 S Main Street
Bentonville, AR 72712

I hereby certify that this plan, specification or report was prepared by me or under my direct supervision and that I am a duly Licensed Landscape Architect under the Laws of the State of Arkansas.

Landscape Architect Seal



Signature

Print Name Maura Rockcastle

Date 01/06/2023 License No. 9408

BID SET

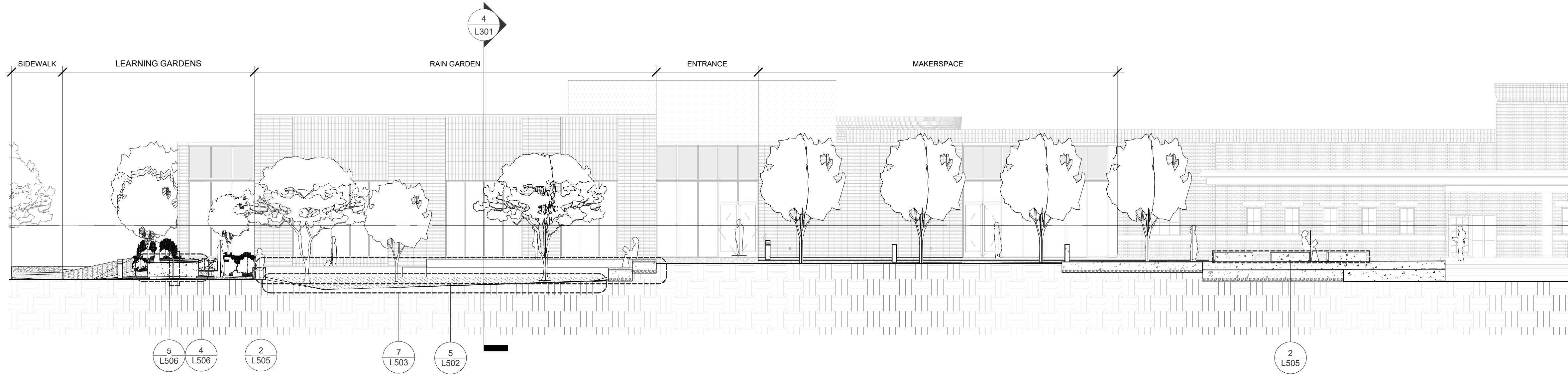
ISSUE / REVISION

Mark	Date	Description
12/10/2021	12/10/2021	SCHEMATIC DESIGN PRICING
06/22/2022	06/22/2022	DESIGN DEVELOPMENT PRICING
08/1/2022	08/1/2022	DD VE OPTION B
10/13/2022	10/13/2022	PRE APP SET
10/28/2022	10/28/2022	FIRST LSD SUBMITTAL
11/14/2022	11/14/2022	SECOND LSD SUBMITTAL
11/28/2022	11/28/2022	THIRD LSD SUBMITTAL
12/21/2022	12/21/2022	PERMIT SET
01/06/2023	01/06/2023	BID SET

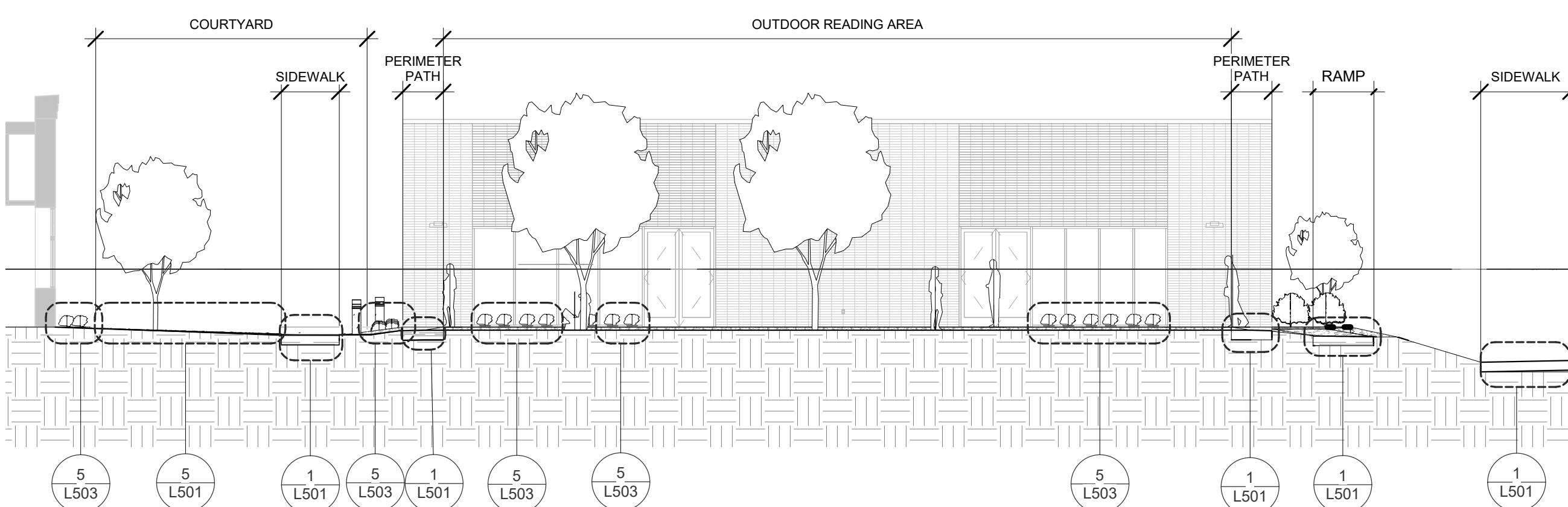
Issued 03/01/2023

Irrigation Plan

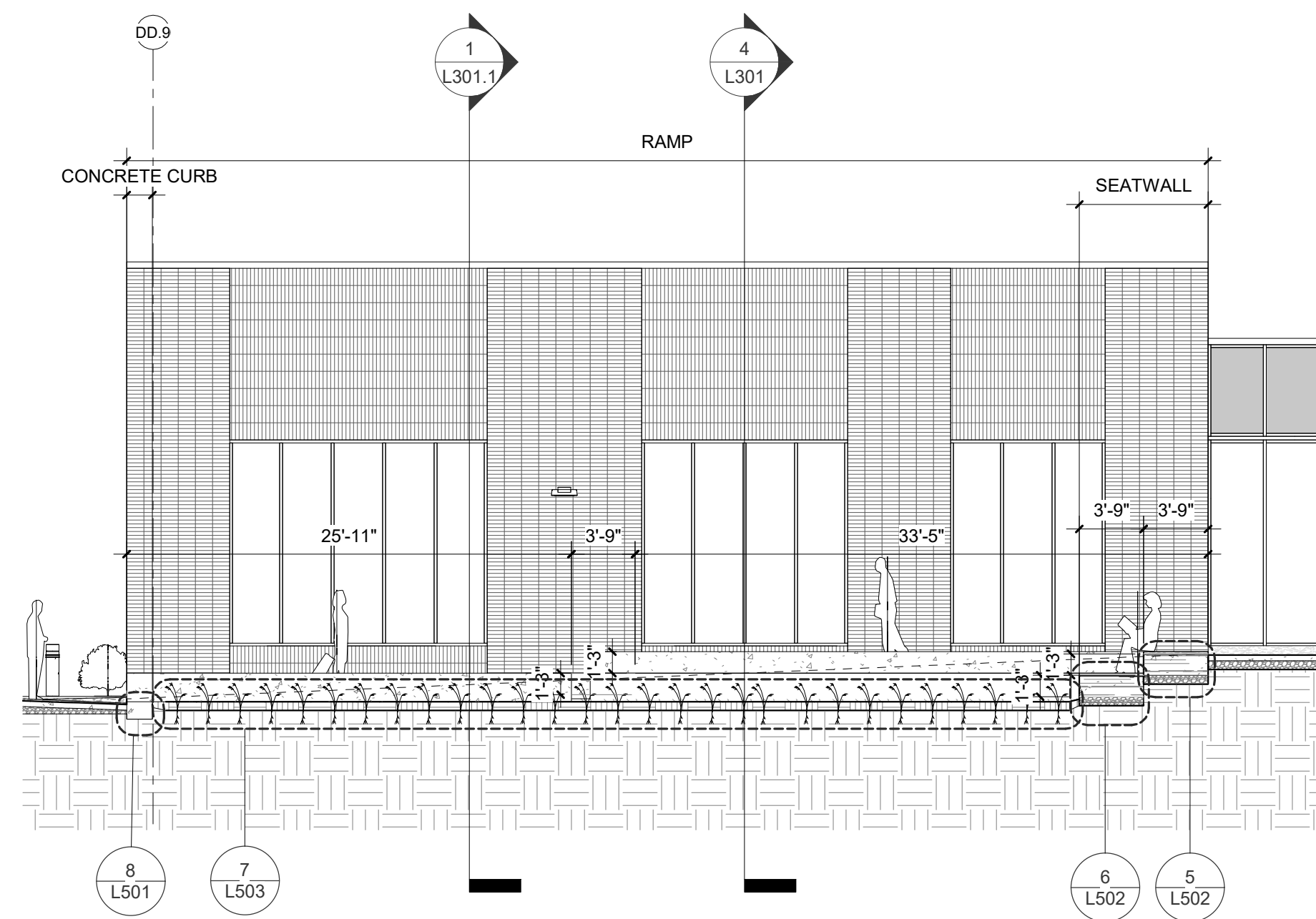
L104



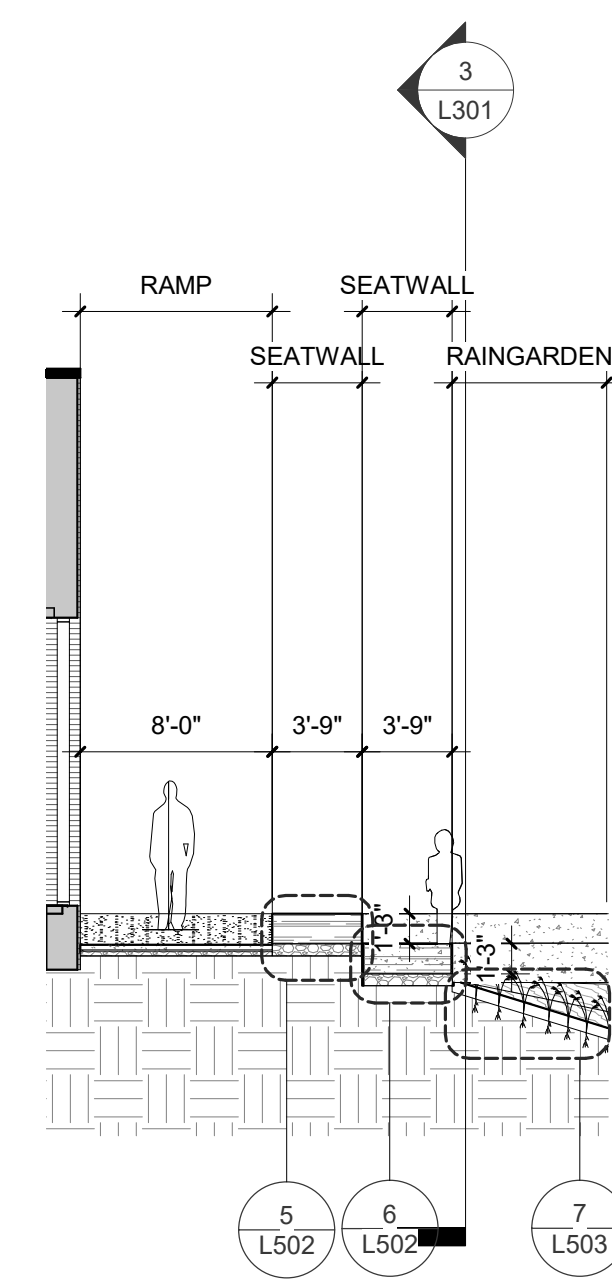
1 VERANDA SECTION
 1" = 10'-0"



2 OUTDOOR READING PLATFORM SECTION
 1" = 10'-0"



3 RAMP - VERANDA SEATWALL - RAIN GARDEN ASSEMBLY
 1/8" = 1'-0"




4 RAMP - VERANDA SEATWALL - RAIN GARDEN CROSS SECTION
 1/8" = 1'-0"

NOTES
 1. ALL INFORMATION SHOWN IN DRAWINGS IS BASED ON BEST AVAILABLE SOURCES AND LIMITED FIELD OBSERVATIONS AND MEASUREMENTS. NO GUARANTEE IS GIVEN AS TO COMPLETENESS AND ACCURACY. THE CONTRACTOR SHALL VERIFY IN FIELD ALL INFORMATION PERTAINING TO EXISTING CONDITIONS BY ACTUAL MEASUREMENT AND OBSERVATION ON SITE PRIOR TO COMMENCING WORK. ALL DISCREPANCIES BETWEEN ACTUAL CONDITIONS AND THOSE SHOWN IN THE CONTRACT DOCUMENTS SHALL BE SUBMITTED TO THE RESIDENT ENGINEER FOR RESOLUTION.
 2. DO NOT SCALE DRAWINGS. WRITTEN DIMENSIONS GOVERN. IN CASE OF CONFLICT, CONSULT THE LANDSCAPE ARCHITECT. DIMENSIONS OF STRUCTURE ARE SHOWN FOR INFORMATION ONLY AND SHOULD BE VERIFIED IN FIELD.

Project No. 2021037
**Bentonville Public Library
 Expansion**
 405 S Main Street
 Bentonville, AR 72712

I hereby certify that this plan, specification or report was prepared by me or under my direct supervision and that I am a duly Licensed Landscape Architect under the Laws of the State of Arkansas.

Landscape Architect Seal



Signature: *Maura Rockcastle*
 Print Name: Maura Rockcastle
 Date: 01/06/2023 License No. 9408

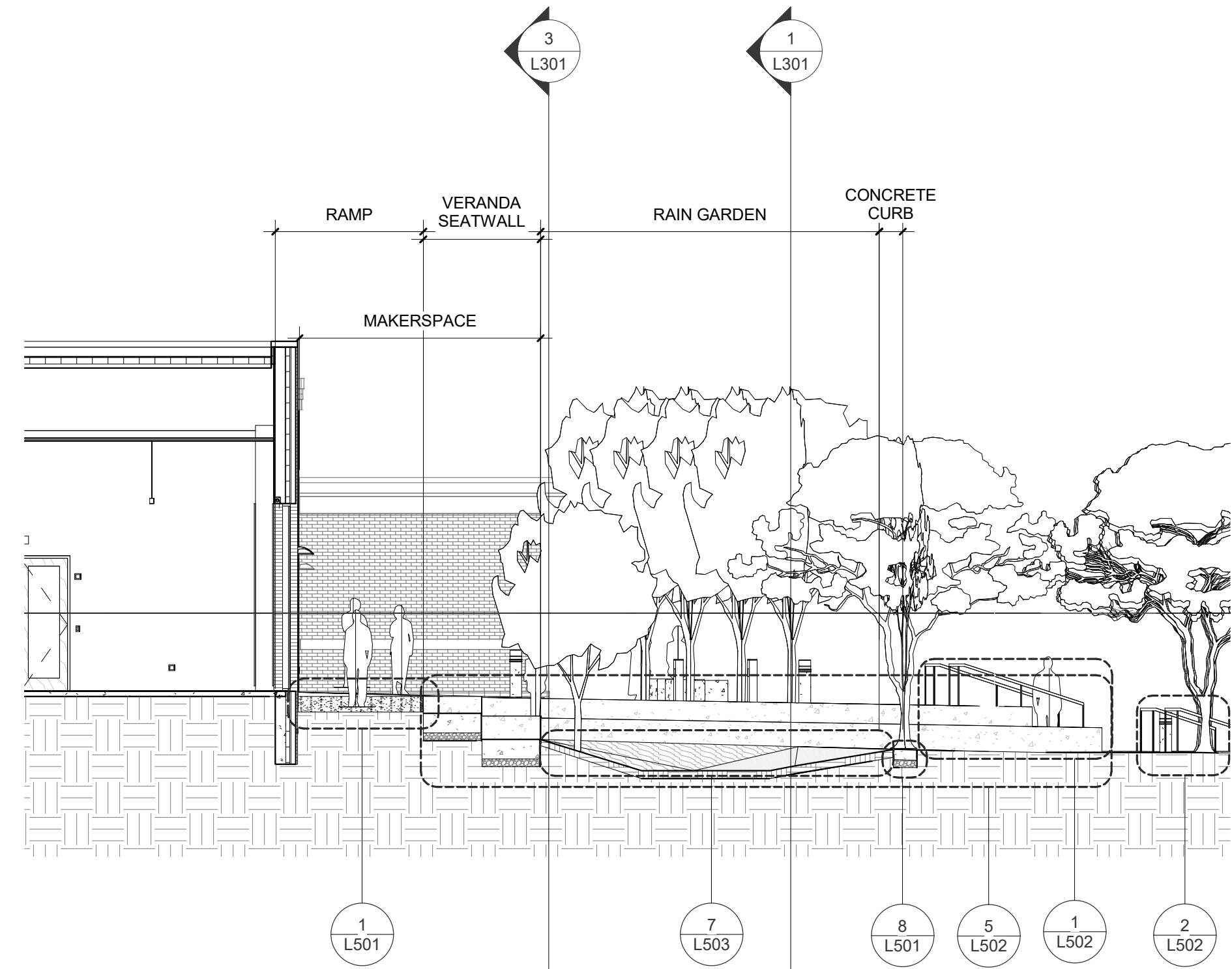
BID SET

ISSUE / REVISION

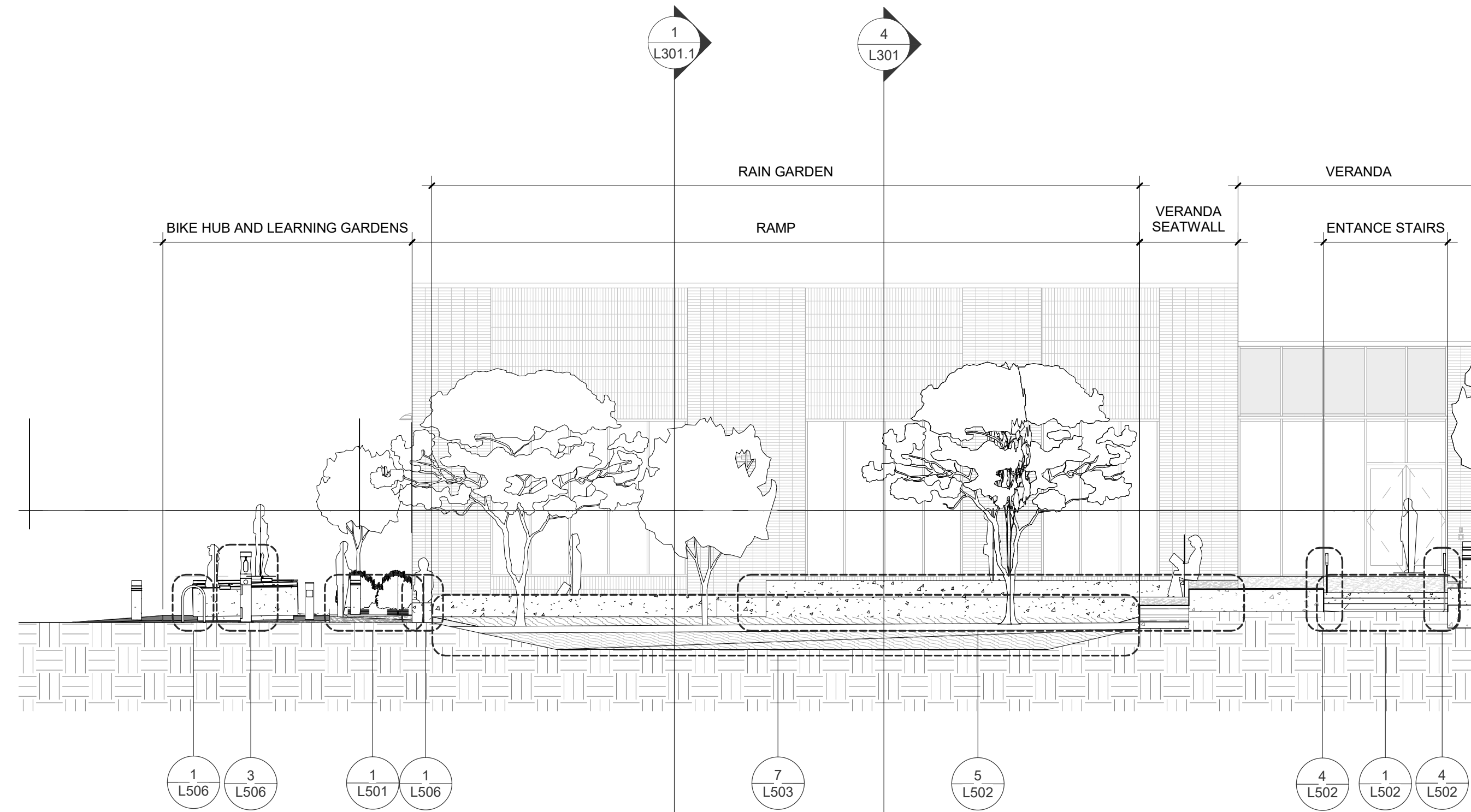
Mark	Date	Description
	12/16/2021	SCHEMATIC DESIGN PRICING
	06/22/2022	DESIGN DEVELOPMENT PRICING
	08/1/2022	DD VE OPTION B
	10/13/2022	PRE APP SET
	10/28/2022	FIRST LSD SUBMITTAL
	11/14/2022	SECOND LSD SUBMITTAL
	11/28/2022	THIRD LSD SUBMITTAL
	12/21/2022	PERMIT SET
	01/06/2023	BID SET

Sections

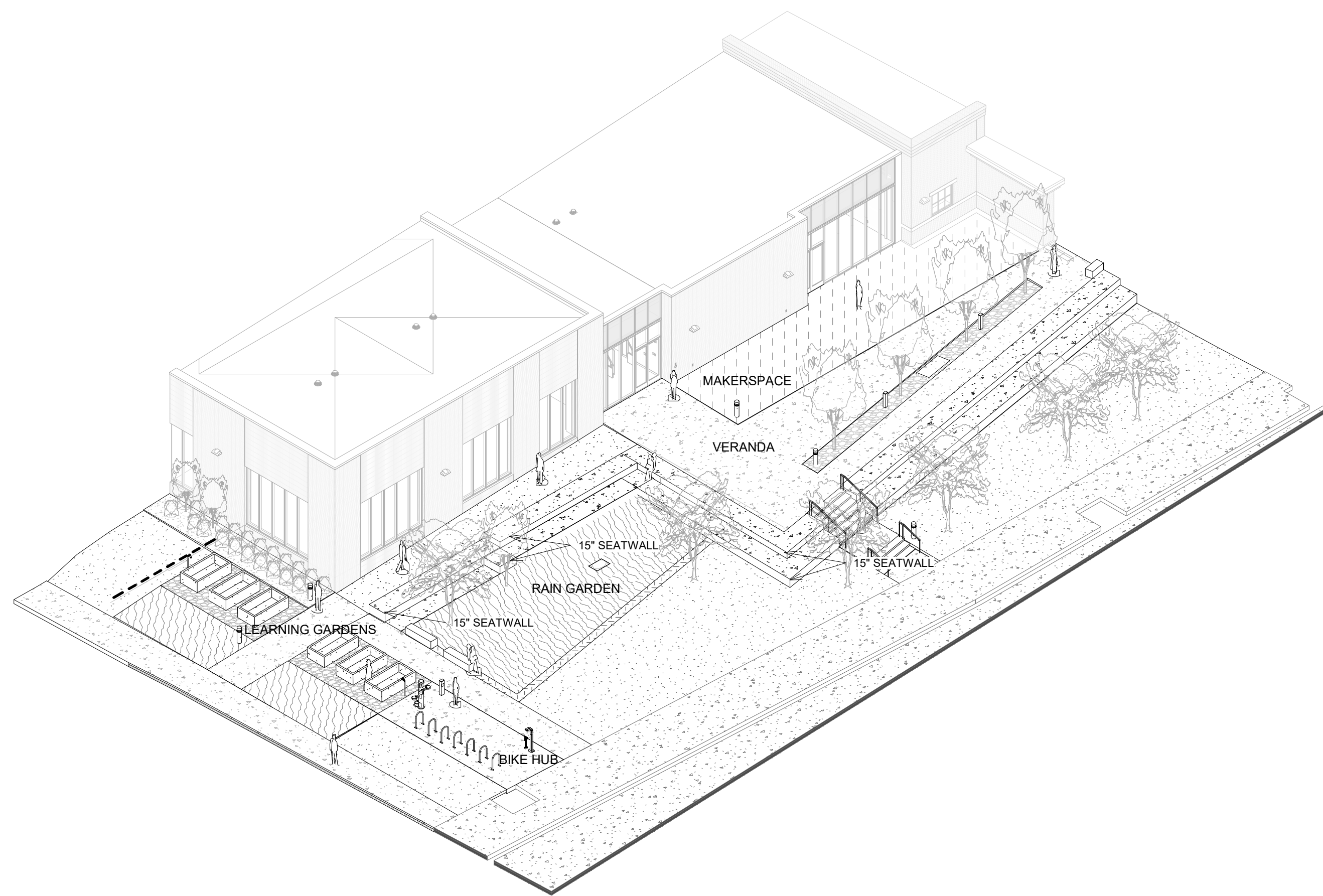
L301



1 RAMP CROSS SECTION
1/8" = 1'-0"



2 RAMP ELEVATION
1/8" = 1'-0"



3 VERANDA AXON

NOTES


1. ALL INFORMATION SHOWN IN DRAWINGS IS BASED ON BEST AVAILABLE SOURCES AND LIMITED FIELD OBSERVATIONS AND MEASUREMENTS. NO GUARANTEE IS GIVEN AS TO COMPLETENESS AND ACCURACY. THE CONTRACTOR SHALL VERIFY IN FIELD ALL INFORMATION PERTAINING TO EXISTING CONDITIONS BY ACTUAL MEASUREMENT AND OBSERVATION ON SITE PRIOR TO COMMENCING WORK. ALL DISCREPANCIES BETWEEN ACTUAL CONDITIONS AND THOSE SHOWN IN THE CONTRACT DOCUMENTS SHALL BE SUBMITTED TO THE RESIDENT ENGINEER FOR RESOLUTION.
2. DO NOT SCALE DRAWINGS. WRITTEN DIMENSIONS GOVERN. IN CASE OF CONFLICT, CONSULT THE LANDSCAPE ARCHITECT. DIMENSIONS OF STRUCTURE ARE SHOWN FOR INFORMATION ONLY AND SHOULD BE VERIFIED IN FIELD.

Bentonville Public Library
Expansion
 405 S Main Street
 Bentonville, AR 72712

Project No. 2021037

I hereby certify that this plan, specification or report was prepared by me or under my direct supervision and that I am a duly Licensed Landscape Architect under the Laws of the State of Arkansas.

Landscape Architect Seal



Signature *Maura Rockcastle*
 Print Name Maura Rockcastle
 Date 01/06/2023 License No. 9408

BID SET

ISSUE / REVISION

Mark	Date	Description
	12/16/2021	SCHEMATIC DESIGN PRICING
	06/22/2022	DESIGN DEVELOPMENT PRICING
	08/1/2022	DD VE OPTION B
	10/13/2022	PRE APP SET
	10/28/2022	FIRST LSD SUBMITTAL
	11/14/2022	SECOND LSD SUBMITTAL
	11/28/2022	THIRD LSD SUBMITTAL
	12/21/2022	PERMIT SET
	01/06/2023	BID SET

Sheet: 001 - General Notes, Section 8 - Veranda, etc.

Sections - Veranda


L301.1

**Bentonville Public Library
 Expansion**
 405 S Main Street
 Bentonville, AR 72712

Project No. 2021037

I hereby certify that this plan, specification or report was prepared by me or under my direct supervision and that I am a duly Licensed Landscape Architect under the Laws of the State of Arkansas.

Landscape Architect Seal



Signature *Maura Rockcastle*

Print Name Maura Rockcastle

Date 01/06/2023 License No. 9408

BID SET

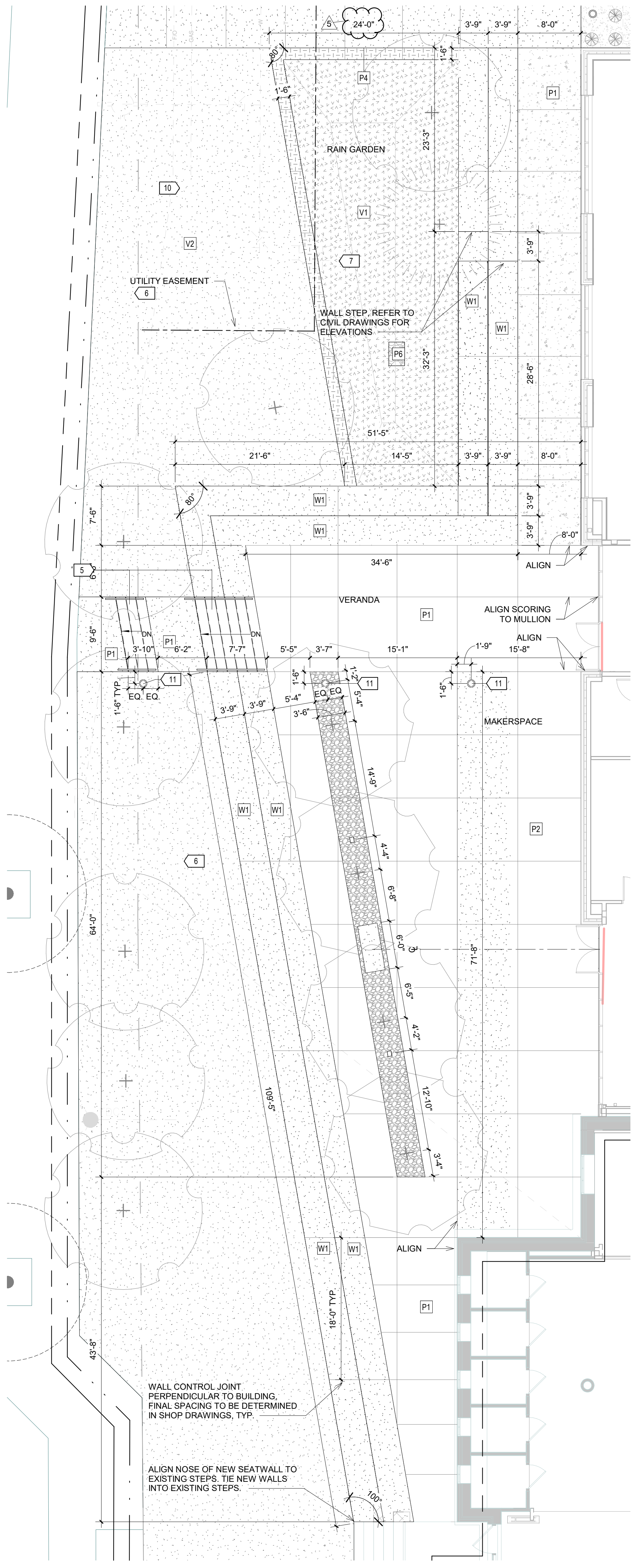
ISSUE / REVISION

Mark	Date	Description
	12/10/2021	SCHEMATIC DESIGN PRICING
	06/22/2022	DESIGN DEVELOPMENT PRICING
	08/11/2022	DD VE OPTION B
	10/13/2022	PRE APP SET
	10/28/2022	FIRST LSD SUBMITTAL
	11/14/2022	SECOND LSD SUBMITTAL
	11/28/2022	THIRD LSD SUBMITTAL
	12/21/2022	PERMIT SET
	01/06/2023	BID SET
	01/14/2023	ASH-05

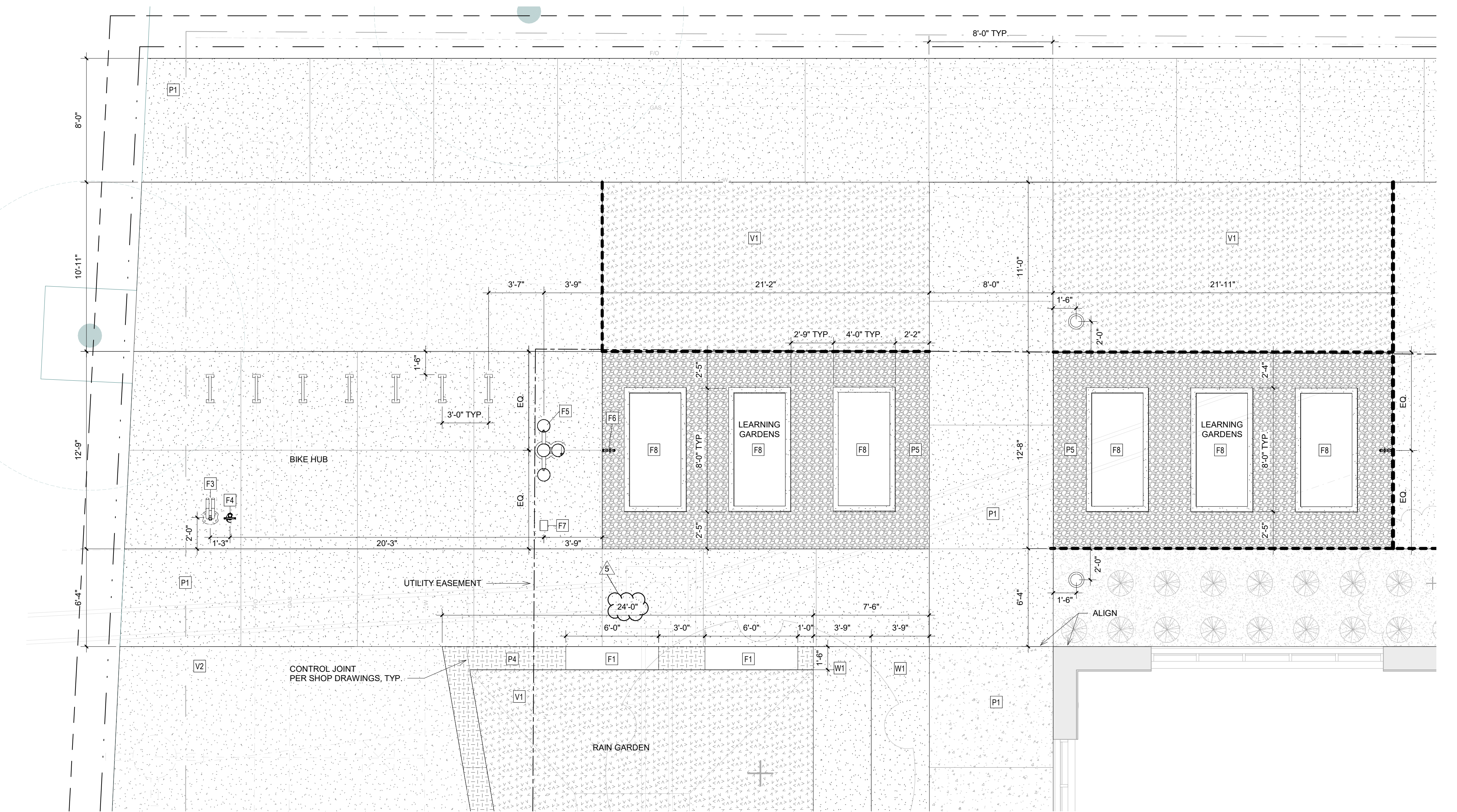
Issued By: Maura Rockcastle, License No. 9408, State of Arkansas

Layout Enlargements

L401



1 VERANDA ENLARGEMENT PLAN
 1/8" = 1'-0"



2 BIKE HUB AND LEARNING GARDENS ENLARGEMENT PLAN
 1/4" = 1'-0"

Material Legend

Type Mark	Description
P1	C.I.P. CONCRETE PAVING
P2	DECORATIVE C.I.P. CONC. PAVING
P3	C.I.P. CONC. THICKENED EDGE
P4	C.I.P. CONCRETE CURB
P5	AGGREGATE SURFACING
P6	AGGREGATE SPLASH GUARD

Wall Legend

Type Mark	Description
W1	C.I.P. CONCRETE SEATWALL

Site Furnishings Legend

Type Mark	Description
F1	STONE BENCH
F2	BIKE RACK
F3	BIKE REPAIR STAND
F4	OUTDOOR BIKE PUMP WITH GAUGE
F5	OUTDOOR DRINKING FOUNTAIN
F6	OUTDOOR WATER SPIGOT
F7	POWER PEDESTAL
F8	PLANTER

- # KEY NOTES**
- 1 PROPERTY LINE
 - 2 LIMIT OF WORK
 - 3 EXISTING TREES TO REMAIN; PRESERVE AND PROTECT
 - 4 EXISTING SITE FEATURE TO REMAIN; PRESERVE AND PROTECT
 - 5 STEPS
 - 6 PLANTING AREAS
 - 7 RAIN GARDENS, SEE CIVIL
 - 8 PARKING LOT AND ENTRY DRIVE MODIFICATIONS, SEE CIVIL
 - 9 STORMWATER UTILITY, SEE CIVIL
 - 10 WATER MAIN AND 6" OFFSET, SEE CIVIL
 - 11 LIGHTING ELEMENT, SEE ELECTRICAL
 - 12 SIDEWALK (BY OTHERS) UPGRADES ARE PART OF MAIN STREET RECONSTRUCTION PROJECT

LEGEND

[Symbol]	NATIVE PLANTINGS
[Symbol]	LAWN
[Symbol]	C.I.P. CONCRETE
[Symbol]	C.I.P. CONCRETE CURB
[Symbol]	C.I.P. CONCRETE SEATWALL
[Symbol]	C.I.P. CONCRETE STAIRS
[Symbol]	SANDBLASTED C.I.P. CONCRETE
[Symbol]	GRAVEL

NOTES

1. ALL INFORMATION SHOWN IN DRAWINGS IS BASED ON BEST AVAILABLE SOURCES AND LIMITED FIELD OBSERVATIONS AND MEASUREMENTS. NO GUARANTEE IS GIVEN AS TO COMPLETENESS AND ACCURACY. THE CONTRACTOR SHALL VERIFY IN FIELD ALL INFORMATION PERTAINING TO EXISTING CONDITIONS BY ACTUAL MEASUREMENT AND OBSERVATION ON SITE PRIOR TO COMMENCING WORK. ALL DISCREPANCIES BETWEEN ACTUAL CONDITIONS AND THOSE SHOWN IN THE CONTRACT DOCUMENTS SHALL BE SUBMITTED TO THE RESIDENT ENGINEER FOR RESOLUTION. 2. DO NOT SCALE DRAWINGS. WRITTEN DIMENSIONS GOVERN. IN CASE OF CONFLICT, CONSULT THE LANDSCAPE ARCHITECT. DIMENSIONS OF STRUCTURE ARE SHOWN FOR INFORMATION ONLY AND SHOULD BE VERIFIED IN FIELD.

Bentonville Public Library
Expansion
 405 S Main Street
 Bentonville, AR 72712

Project No. 2021037

I hereby certify that this plan, specification or report was prepared by me or under my direct supervision and that I am a duly Licensed Landscape Architect under the Laws of the State of Arkansas.

Landscape Architect Seal



Signature *Maura Rockcastle*

Print Name Maura Rockcastle

Date 01/06/2023 License No. 9408

BID SET

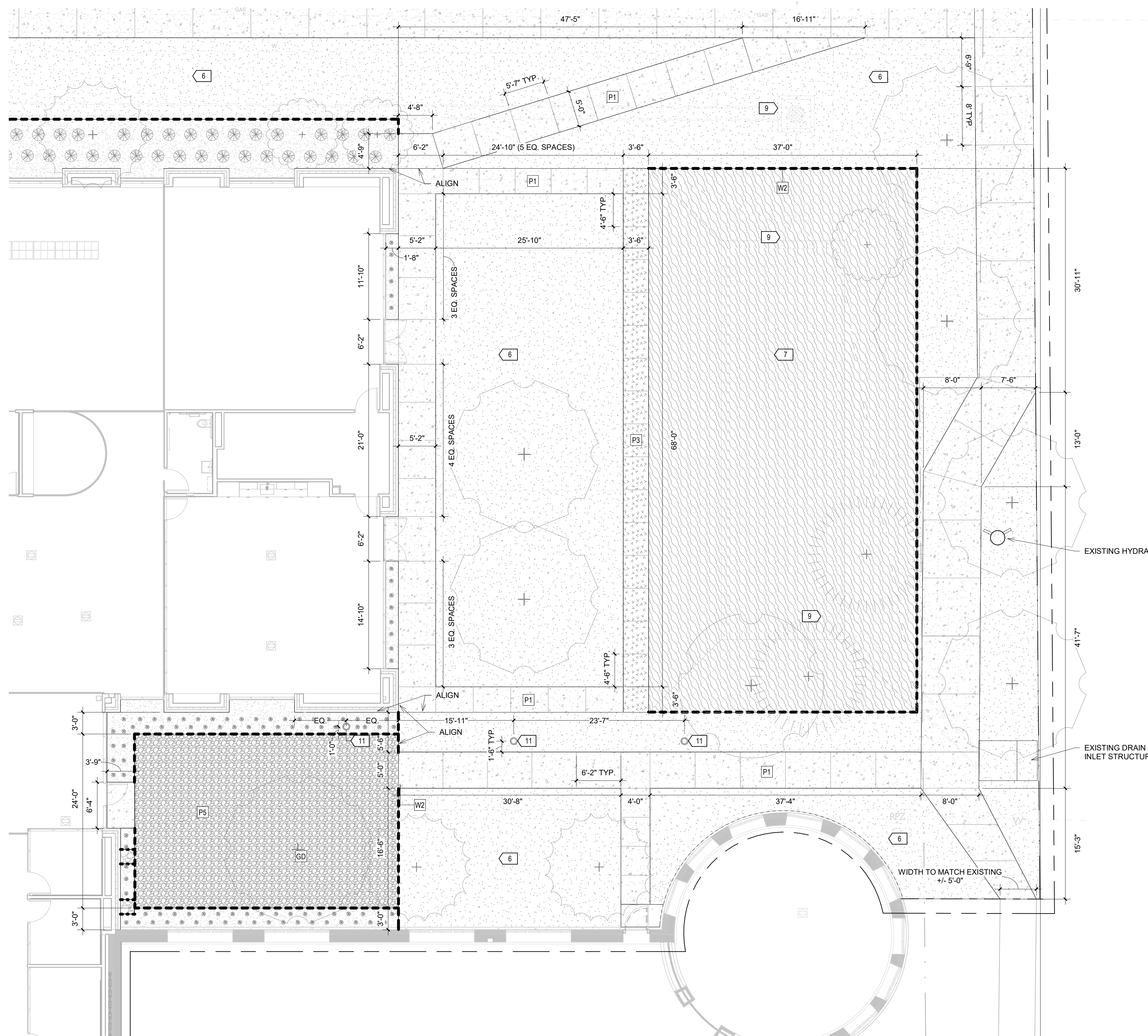
ISSUE / REVISION

Mark	Date	Description
	12/16/2021	SCHEMATIC DESIGN PRICING
	06/22/2022	DESIGN DEVELOPMENT PRICING
	08/1/2022	DD VE OPTION B
	10/13/2022	PRE APP SET
	10/28/2022	FIRST LSD SUBMITTAL
	11/14/2022	SECOND LSD SUBMITTAL
	11/28/2022	THIRD LSD SUBMITTAL
	12/21/2022	PERMIT SET
	01/06/2023	BID SET

Issued By: MSRDesign.com, Rogers, AR, 72758

Layout Enlargements

L402



1 EAST COURTYARD ENLARGEMENT
1/8" = 1'-0"

Type Mark	Description
P1	C.I.P. CONCRETE PAVING
P2	DECORATIVE C.I.P. CONC. PAVING
P3	C.I.P. CONC. THICKENED EDGE
P4	C.I.P. CONCRETE CURB
P5	AGGREGATE SURFACING
P6	AGGREGATE SPLASH GUARD

Type Mark	Description
W1	C.I.P. CONCRETE SEATWALL

Type Mark	Description
F1	STONE BENCH
F2	BIKE RACK
F3	BIKE REPAIR STAND
F4	OUTDOOR BIKE PUMP WITH GAUGE
F5	OUTDOOR DRINKING FOUNTAIN
F6	OUTDOOR WATER SPIGOT
F7	POWER PEDESTAL
F8	PLANTER

- # KEY NOTES**
- PROPERTY LINE
 - LIMIT OF WORK
 - EXISTING TREES TO REMAIN; PRESERVE AND PROTECT
 - EXISTING SITE FEATURE TO REMAIN; PRESERVE AND PROTECT
 - STEPS
 - PLANTING AREAS
 - RAIN GARDENS. SEE CIVIL
 - PARKING LOT AND ENTRY DRIVE MODIFICATIONS. SEE CIVIL
 - STORMWATER UTILITY. SEE CIVIL
 - WATER MAIN AND 5' OFFSET. SEE CIVIL
 - LIGHTING ELEMENT. SEE ELECTRICAL
 - SIDEWALK (BY OTHERS) UPGRADES ARE PART OF MAIN STREET RECONSTRUCTION PROJECT

- LEGEND**
- NATIVE PLANTINGS
 - LAWN
 - C.I.P. CONCRETE
 - C.I.P. CONCRETE CURB
 - C.I.P. CONCRETE SEATWALL
 - C.I.P. CONCRETE STAIRS
 - SANDBLASTED C.I.P. CONCRETE
 - GRAVEL

NOTES


- ALL INFORMATION SHOWN IN DRAWINGS IS BASED ON BEST AVAILABLE SOURCES AND LIMITED FIELD OBSERVATIONS AND MEASUREMENTS. NO GUARANTEE IS GIVEN AS TO COMPLETENESS AND ACCURACY. THE CONTRACTOR SHALL VERIFY IN FIELD ALL INFORMATION PERTAINING TO EXISTING CONDITIONS BY ACTUAL MEASUREMENT AND OBSERVATION ON SITE PRIOR TO COMMENCING WORK. ALL DISCREPANCIES BETWEEN ACTUAL CONDITIONS AND THOSE SHOWN IN THE CONTRACT DOCUMENTS SHALL BE SUBMITTED TO THE RESIDENT ENGINEER FOR RESOLUTION.
- DO NOT SCALE DRAWINGS. WRITTEN DIMENSIONS GOVERN. IN CASE OF CONFLICT, CONSULT THE LANDSCAPE ARCHITECT. DIMENSIONS OF STRUCTURE ARE SHOWN FOR INFORMATION ONLY AND SHOULD BE VERIFIED IN FIELD.

Bentonville Public Library
Expansion
405 S Main Street
Bentonville, AR 72712

Project No. 2021037

I hereby certify that this plan, specification or report was prepared by me or under my direct supervision and that I am a duly Licensed Landscape Architect under the Laws of the State of Arkansas.

Landscape Architect Seal



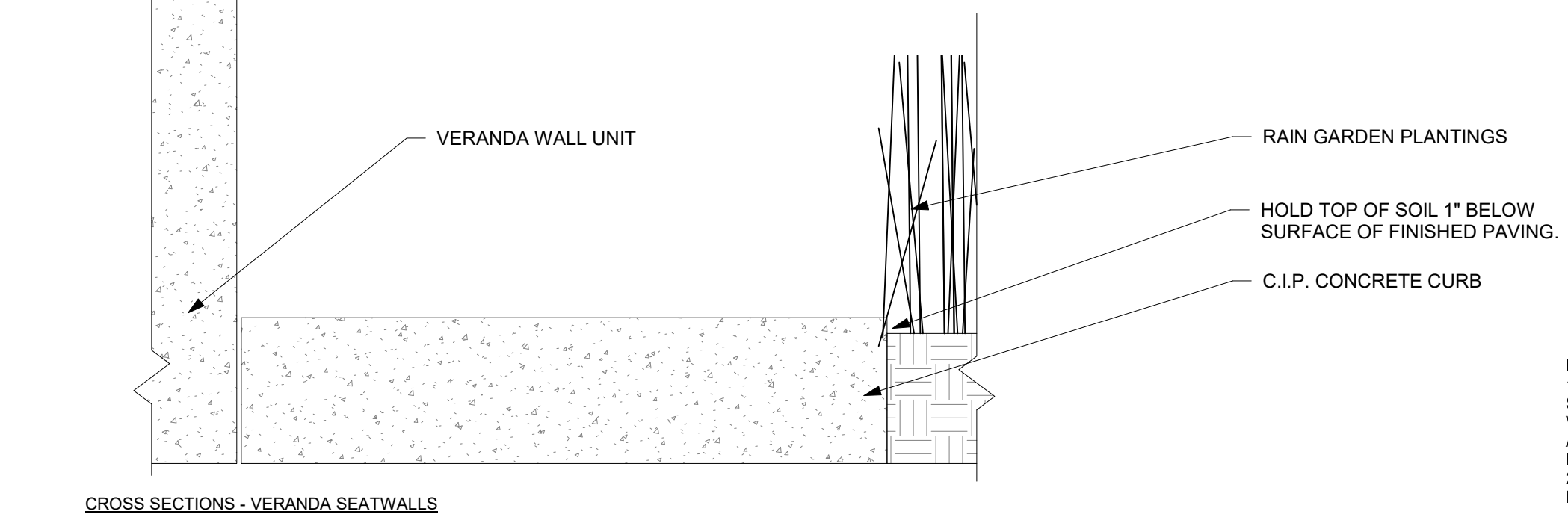
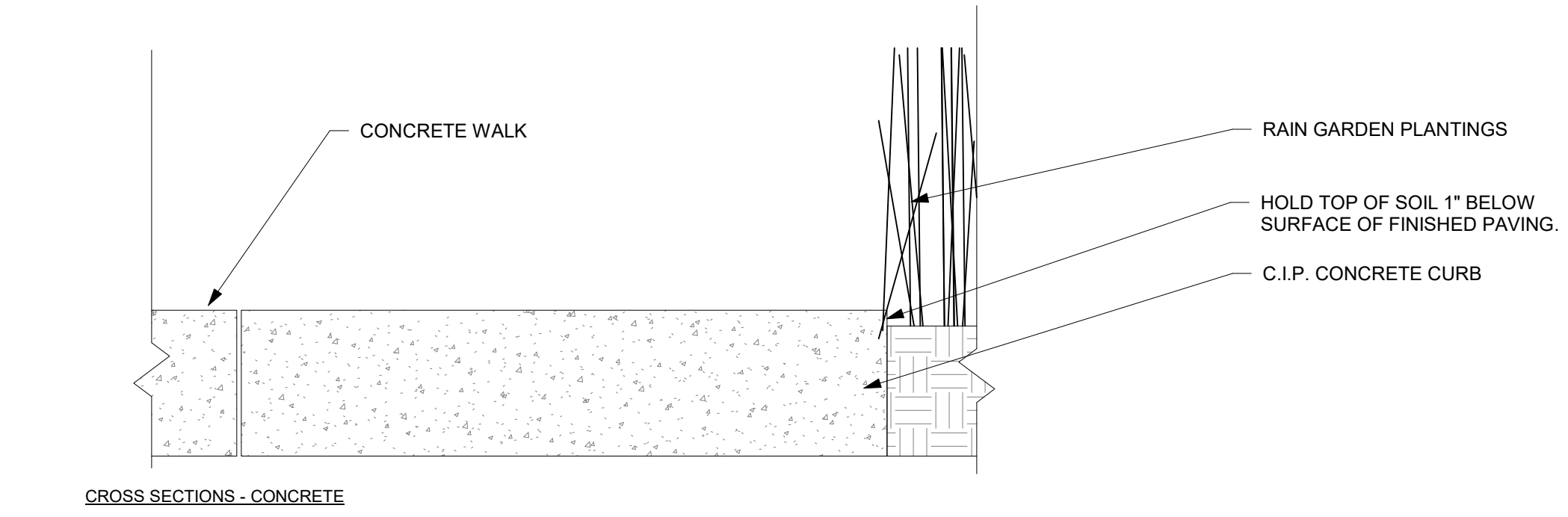
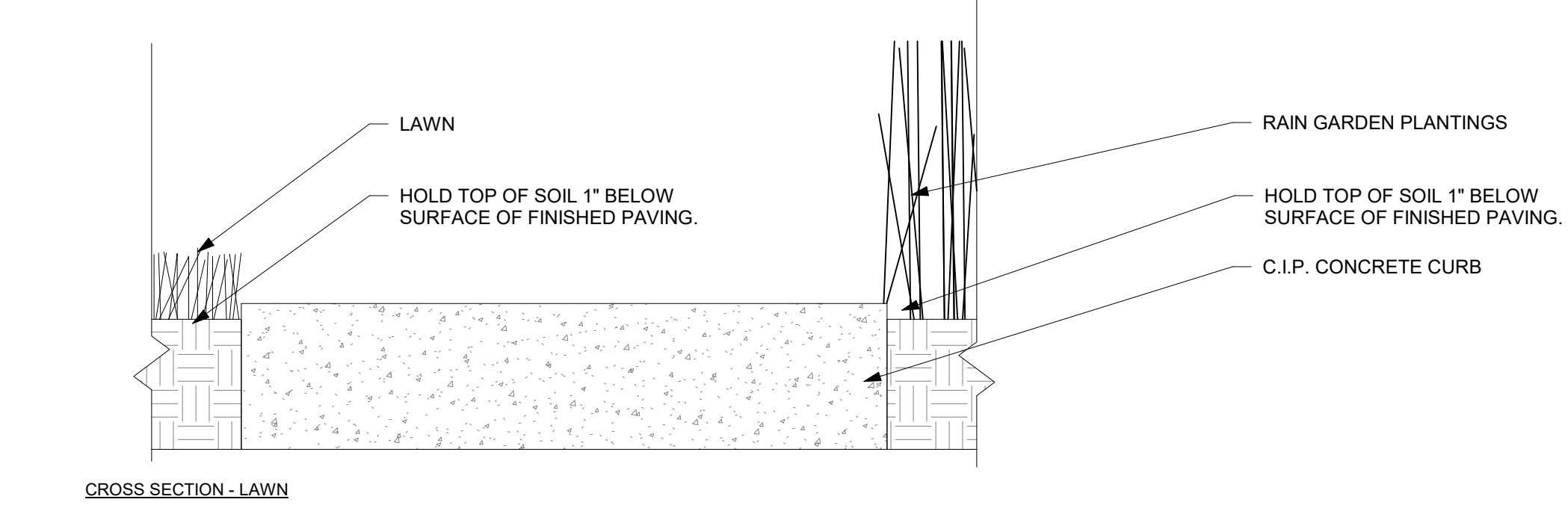
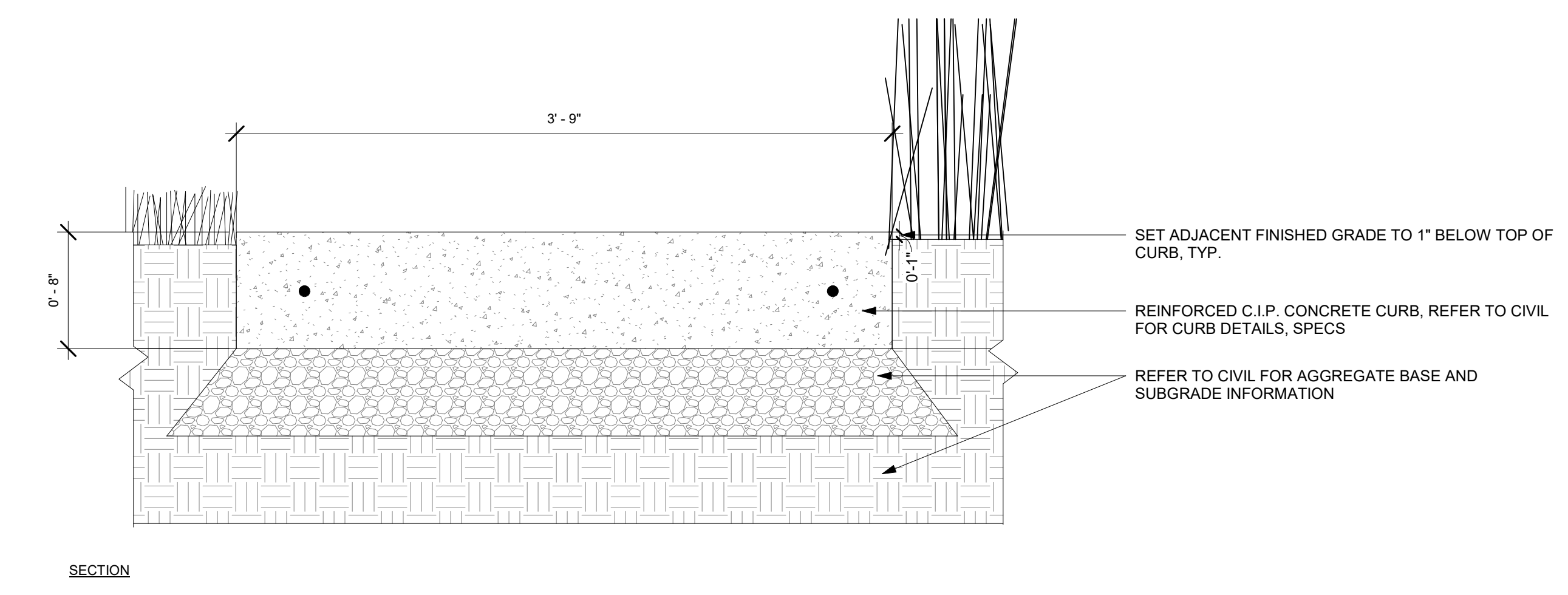
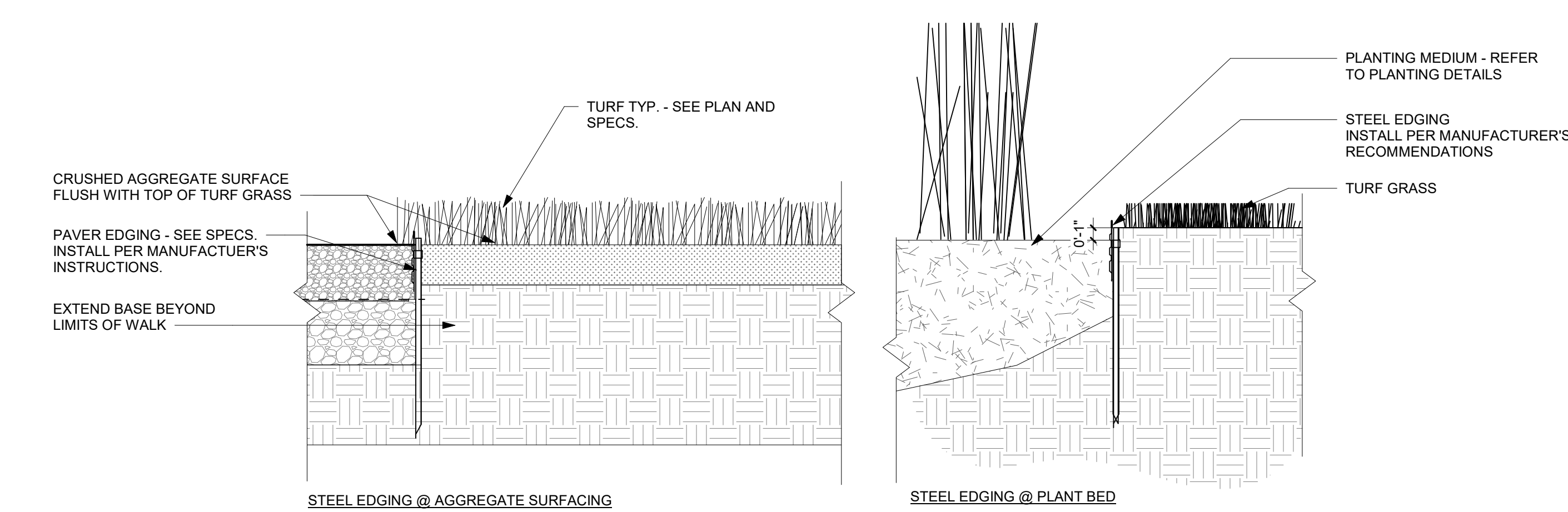
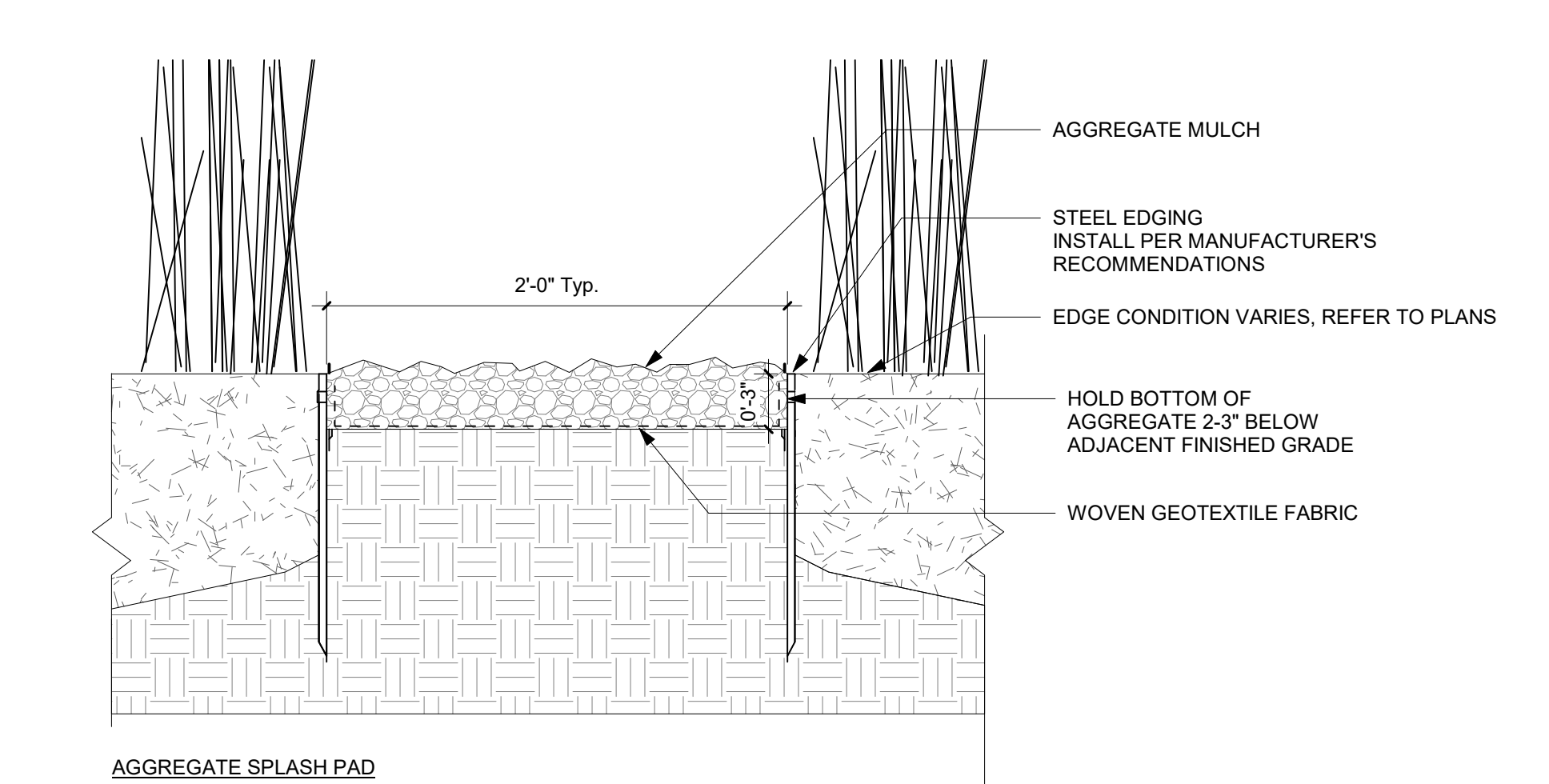
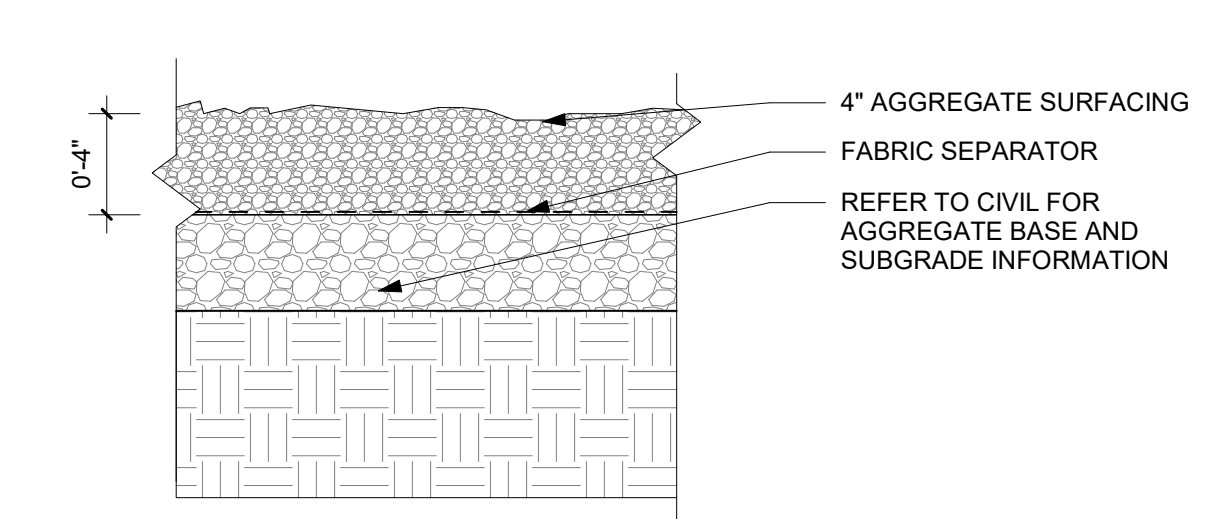
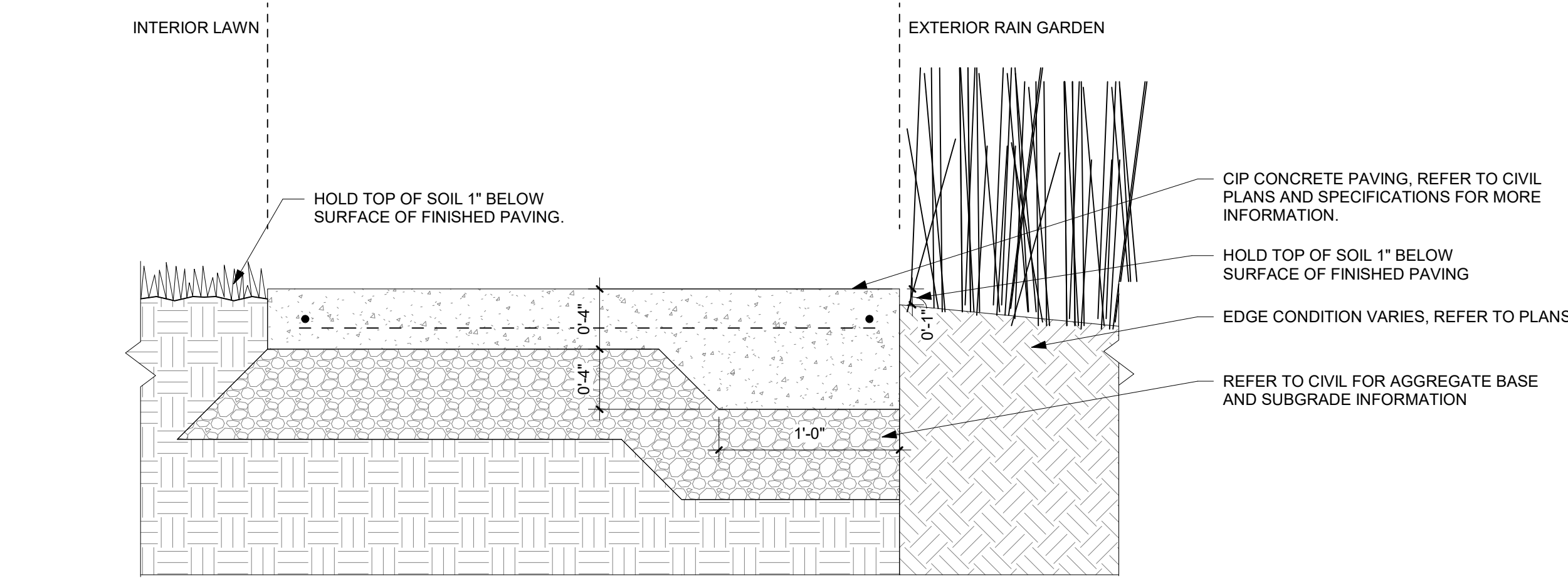
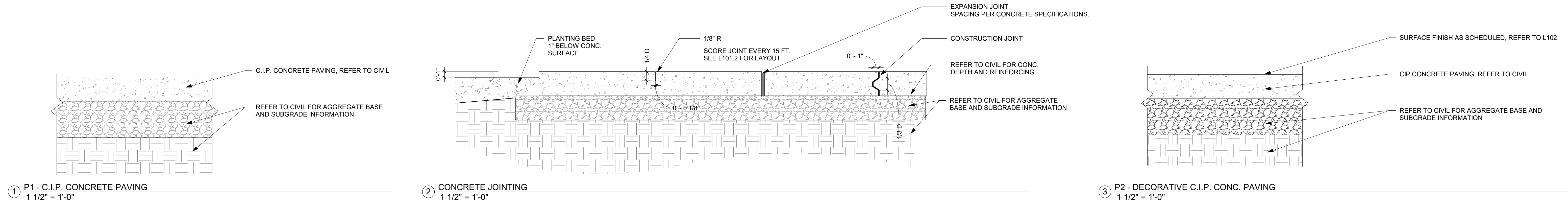
Signature: *Maura Rockcastle*
Print Name: Maura Rockcastle
Date: 01/06/2023 License No. 9408

BID SET

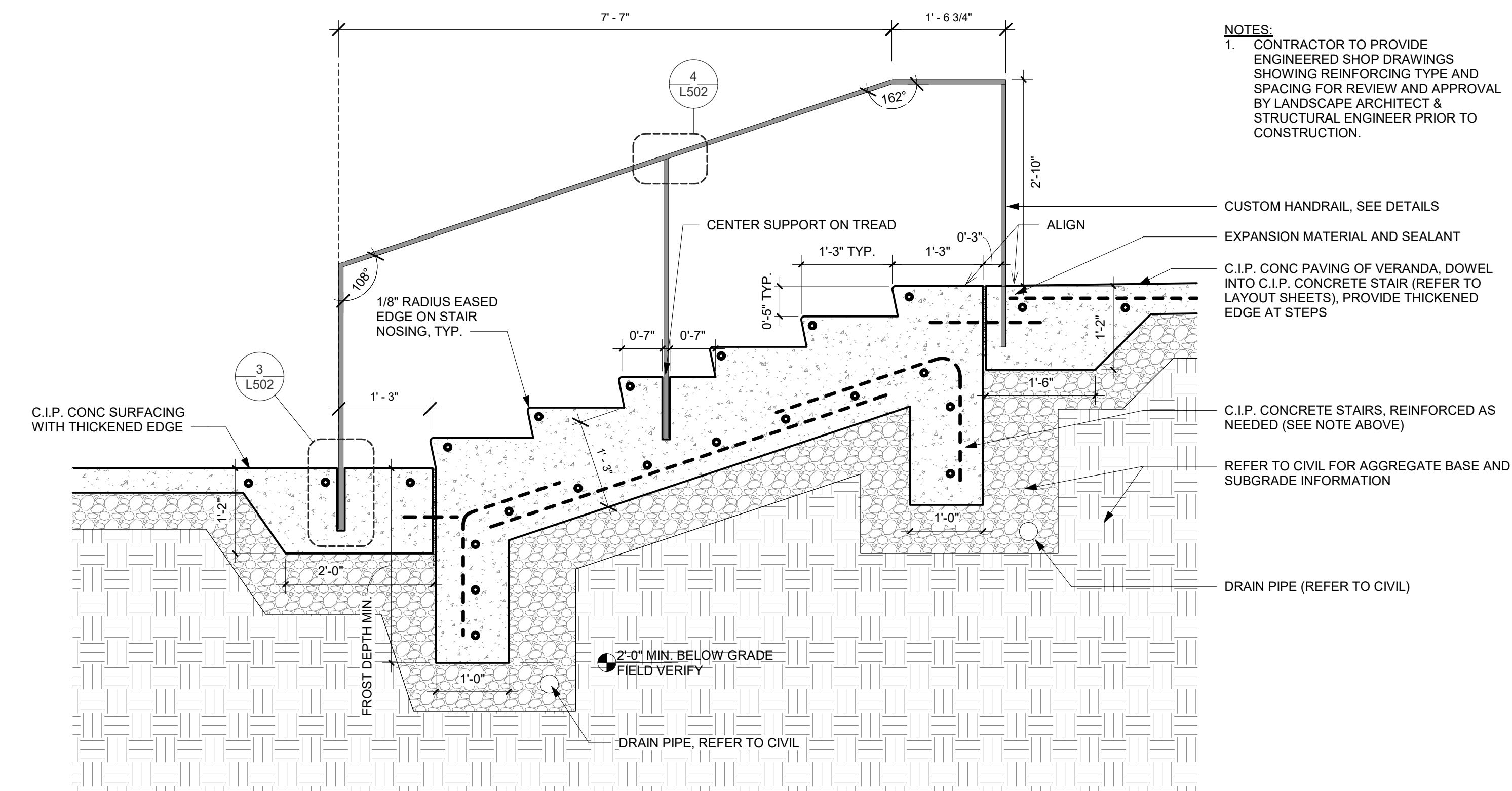
ISSUE / REVISION

Mark	Date	Description
12/16/2021	12/16/2021	SCHEMATIC DESIGN PRICING
06/22/2022	06/22/2022	DESIGN DEVELOPMENT PRICING
08/11/2022	08/11/2022	DD VE OPTION B
10/13/2022	10/13/2022	PRE APP SET
10/28/2022	10/28/2022	FIRST LSD SUBMITTAL
11/14/2022	11/14/2022	SECOND LSD SUBMITTAL
11/28/2022	11/28/2022	THIRD LSD SUBMITTAL
12/21/2022	12/21/2022	PERMIT SET
01/06/2023	01/06/2023	BID SET

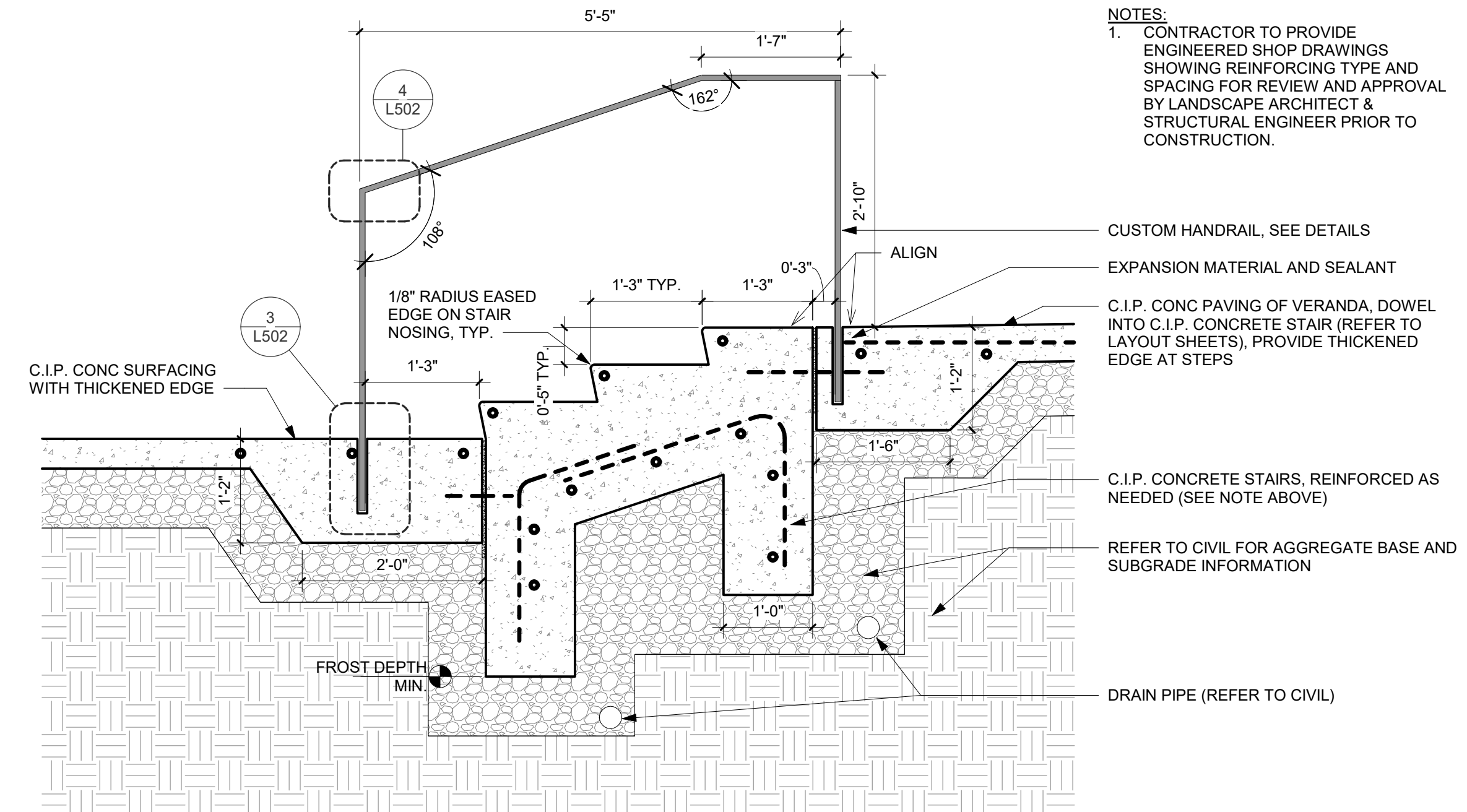
©2023 MSR Design, Inc. All Rights Reserved.



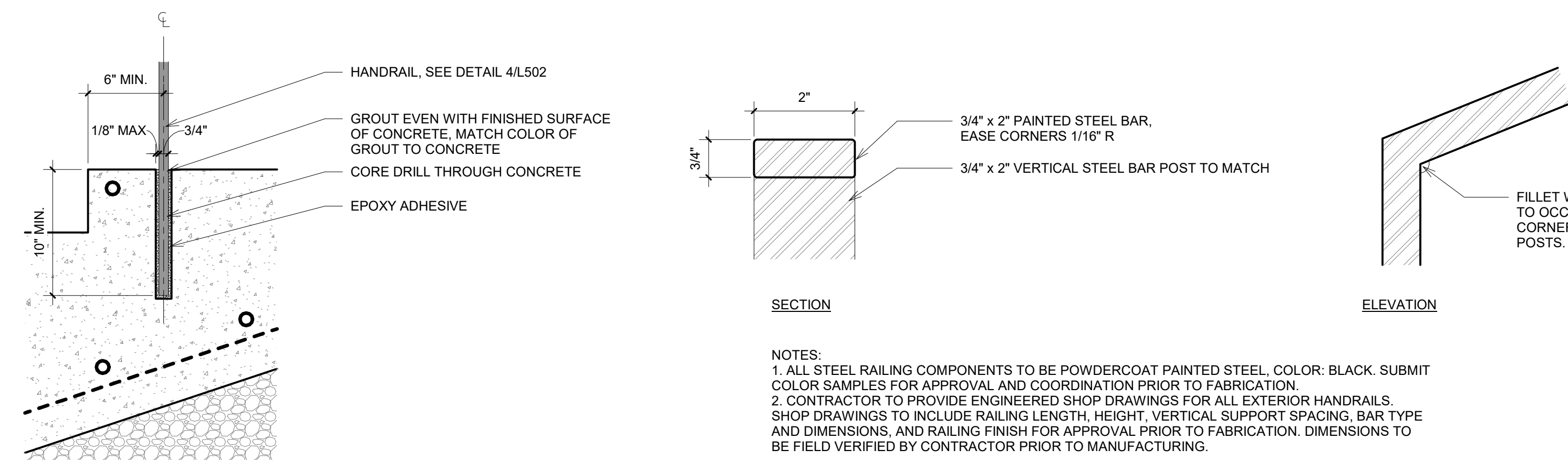
NOTES
1. CONTRACTOR TO PROVIDE ENGINEERED SHOP DRAWINGS SHOWING DEPTH AND REINFORCING TYPE AND SPACING OF VERANDA WALLS AND REINFORCED CURB FOR REVIEW AND APPROVAL BY LANDSCAPE ARCHITECT & STRUCTURAL ENGINEER PRIOR TO CONSTRUCTION.
2. SHOP DRAWINGS TO ALSO INCLUDE DETAILS FOR TYING INTO THE EXISTING VERANDA WALLS AND PAVING.



① ST1 - VERANDA STAIRS - C.I.P. CONC.
 3/4" = 1'-0"

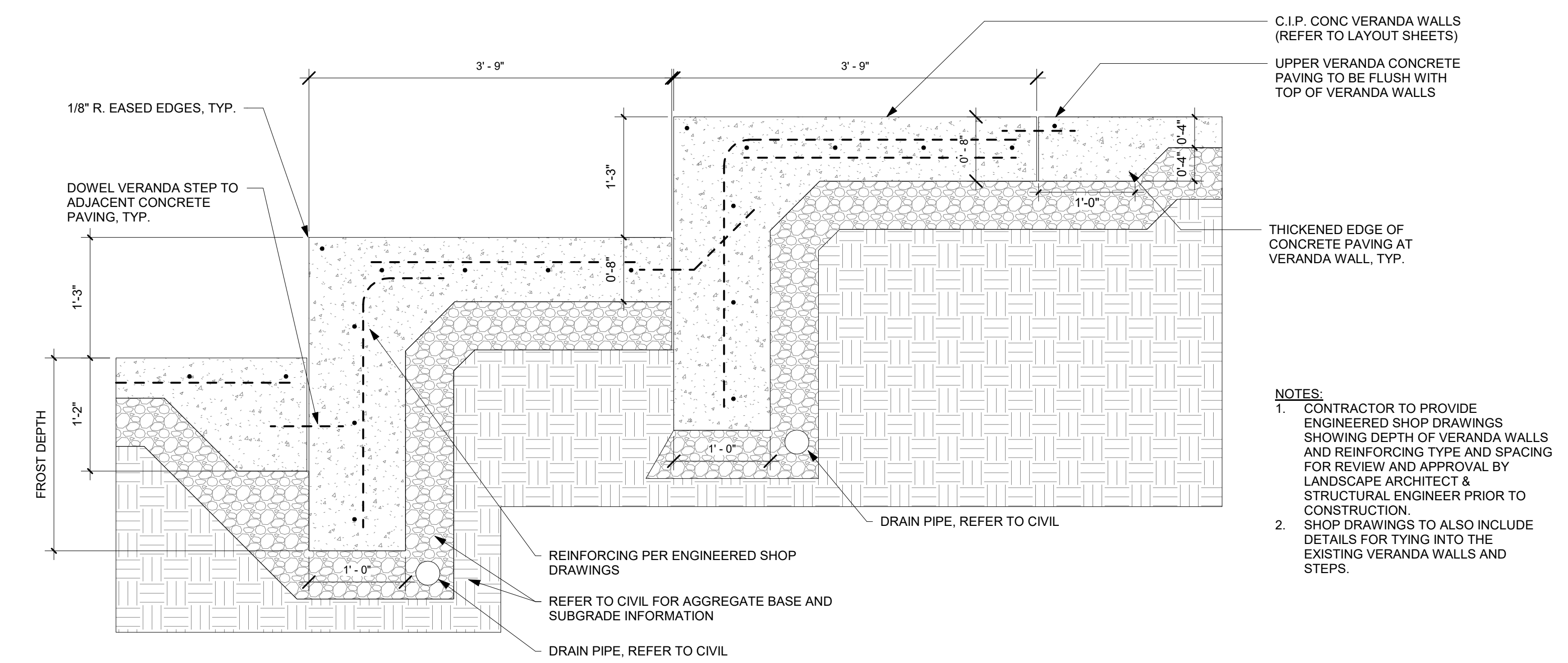


② ST1 - LOWER VERANDA STAIRS - C.I.P. CONC.
 3/4" = 1'-0"

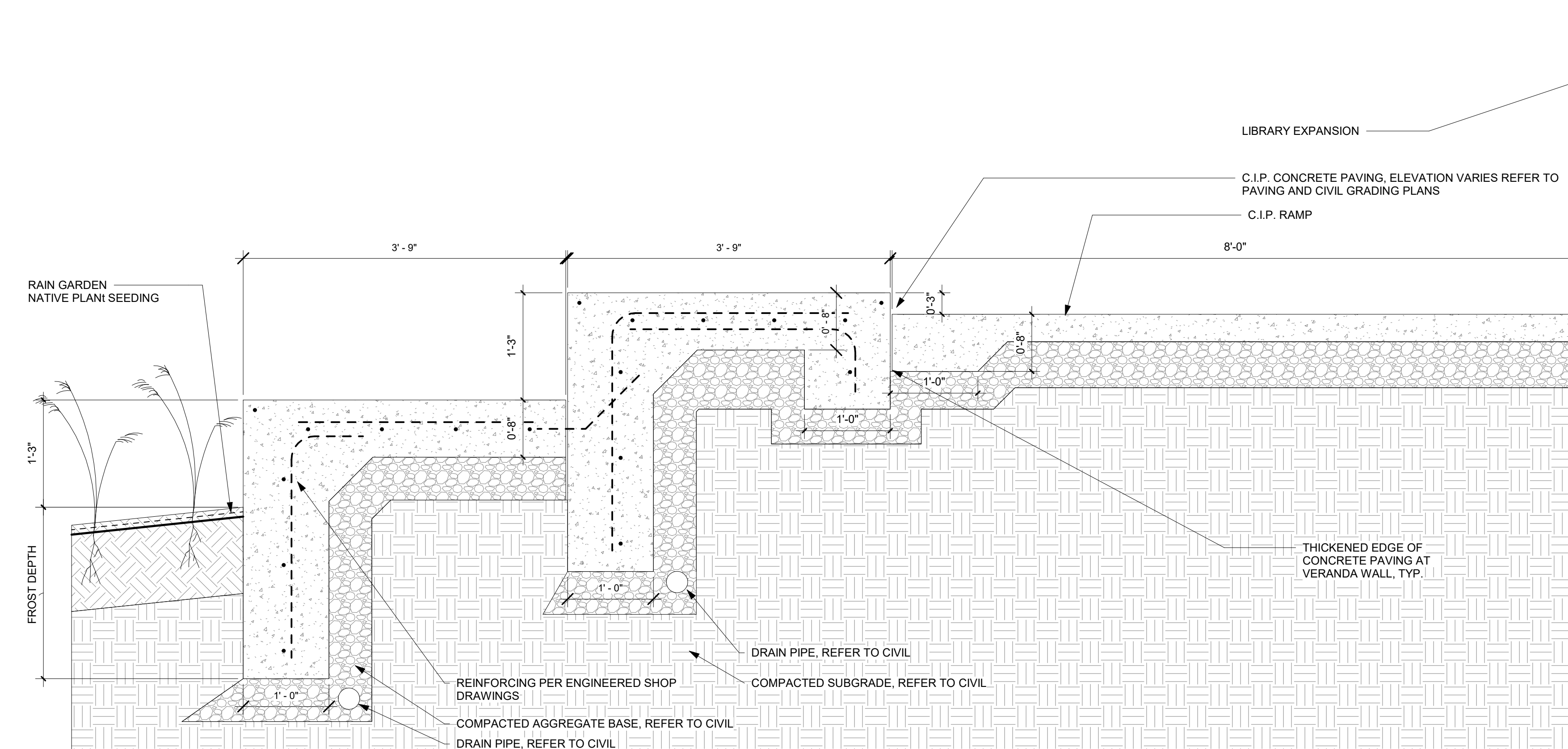


③ HANDRAIL ATTACHMENT DETAIL
 1 1/2" = 1'-0"

④ HANDRAIL ENLARGEMENT DETAIL
 6" = 1'-0"



⑤ W1 - VERANDA AND RAMP C.I.P. CONC. SEATWALL
 1" = 1'-0"



⑥ W1 - VERANDA AND RAMP C.I.P. SEATWALL WITH RAIN GARDEN
 1" = 1'-0"


NOTES:
 1. CONTRACTOR TO PROVIDE ENGINEERED SHOP DRAWINGS SHOWING DEPTH OF VERANDA WALLS AND REINFORCING TYPE AND SPACING FOR REVIEW AND APPROVAL BY LANDSCAPE ARCHITECT & STRUCTURAL ENGINEER PRIOR TO CONSTRUCTION.
 2. SHOP DRAWINGS TO ALSO INCLUDE DETAILS FOR TYING INTO THE EXISTING VERANDA WALLS AND STEPS.

Bentonville Public Library
 Expansion
 405 S Main Street
 Bentonville, AR 72712

Project No. 20210037

I hereby certify that this plan, specification or report was prepared by me or under my direct supervision and that I am a duly Licensed Landscape Architect under the Laws of the State of Arkansas.

Landscape Architect Seal



Signature *Maura Rockcastle*

Print Name Maura Rockcastle

Date 01/06/2023 License No. 9408

BID SET

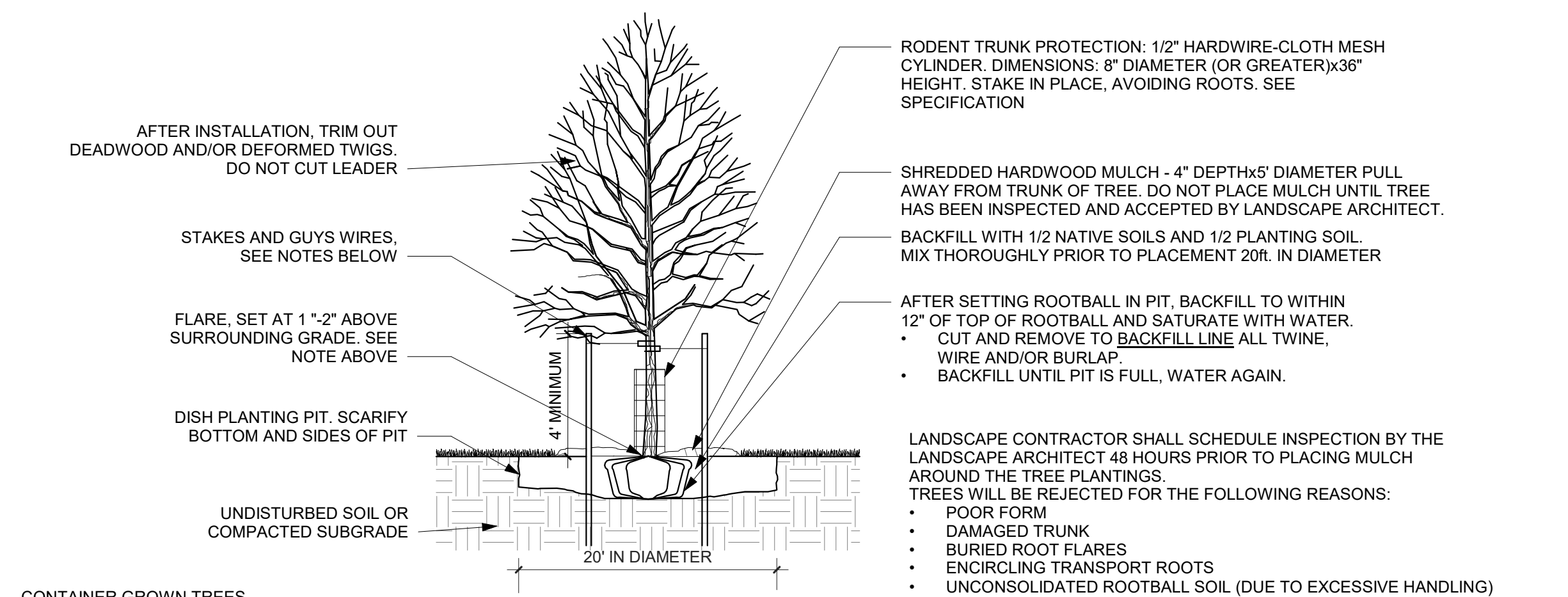
ISSUE / REVISION

Mark	Date	Description
	12/10/2021	SCHEMATIC DESIGN PRICING
	06/22/2022	DESIGN DEVELOPMENT PRICING
	08/1/2022	DD VE OPTION B
	10/13/2022	PRE APP SET
	10/28/2022	FIRST LSD SUBMITTAL
	11/14/2022	SECOND LSD SUBMITTAL
	11/28/2022	THIRD LSD SUBMITTAL
	12/21/2022	PERMIT SET
	01/06/2023	BID SET

Issued 03/01/2023

Details - Veranda

L502



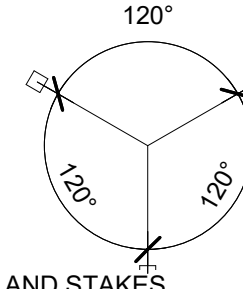
- CONTAINER GROWN TREES**
- LOCATE BUTTRESS ROOTS (SEE NOTES ABOVE)
 - REMOVE EXCESS SOIL FROM TOP OF ROOT BALL TO EXPOSE TRUNK FLARE. MEASURE DEPTH OF ROOTBALL TO DETERMINE DEPTH OF PLANTING PIT.
 - TO ELIMINATE ENCIRCLING ROOTS, MAKE SEVERAL VERTICAL SLITS AROUND PERIMETER OF ROOT MASS FROM TOP TO BOTTOM OF THE ROOTBALL. DEPTH OF SLITS INTO THE ROOTBALL SHALL BE AT LEAST 2"

- NOTES:**
- PRIOR TO DELIVERY TO THE SITE, THE CONTRACTOR SHALL LOCATE THE BUTTRESS ROOTS OR TRUNK FLARE OF EACH TREE. IF FLARE IS LOCATED MORE THAN 2" DOWN FOR THE TOP OF THE ROOTBALL, THE TREE IS REJECTED AND SHALL NOT BE DELIVERED TO THE SITE.
 - ONCE THE PROPERLY GROWN TREE IS DELIVERED TO THE SITE, MEASURE THE DISTANCE BETWEEN TOP OF THE BUTTRESS ROOTS AND THE BOTTOM OF THE ROOTBALL. SUBTRACT 2" TO DETERMINE DEPTH OF PLANTING PIT. DIG PIT TO DEPTH DETERMINED ABOVE. PIT SHALL BE DISHED WITH SIDEWALLS AS SHOWN BELOW. SCARIFY WALLS AND BOTTOM OF PIT.
 - SET TREE IN PIT SO THAT THE FLARE IS ONE-TWO INCHES ABOVE SURROUNDING GRADE. IN ALL AREAS WITH HEAVY CLAY OR POORLY DRAINED SOILS (MOTTLING), CONTACT LANDSCAPE ARCHITECT. TREE MAY BE RELOCATED OR THE ROOTBALL FURTHER ELEVATED.
 - REMOVE ANY SOIL FROM TOP OF ROOTBALL TO EXPOSE TOP FLARE. THE LANDSCAPE ARCHITECT WILL NOT ACCEPT ANY TREE UNLESS THE FLARE IS VISIBLE.
 - BACKFILL PLANTING PIT TO WITHIN 12" OF GRADE AND THOROUGHLY WATER.
 - REMOVE BURLAP, WIRE, AND ALL ROPE FROM THE TOP 12" OF THE ROOT BALL.
 - BACKFILL TO THE TOP OF THE ROOTBALL.
 - DO NOT CREATE WATERING RING.
 - CONTACT LANDSCAPE ARCHITECT TO INSPECT PLANTING PRIOR TO PLACING ANY MULCH OVER THE ROOTBALL.

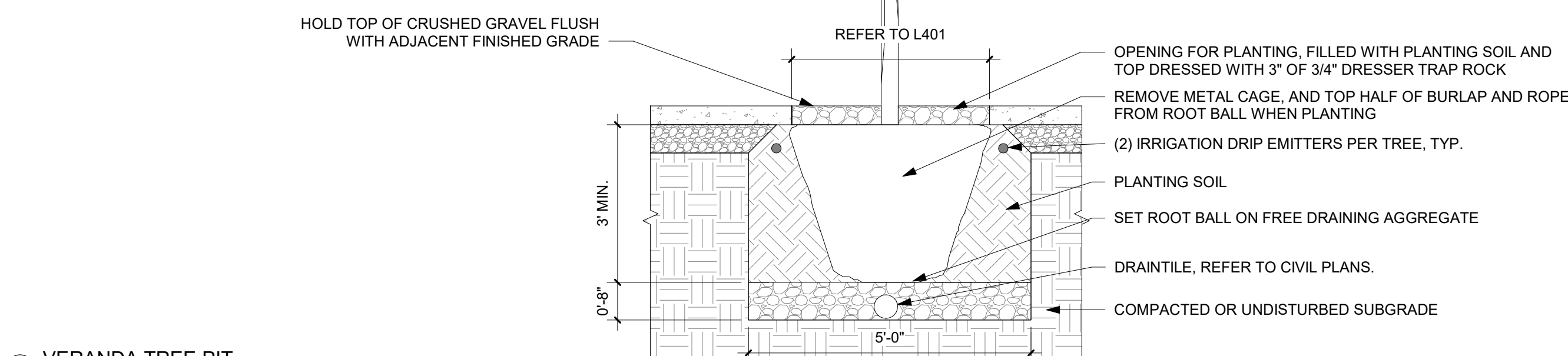
STAKING:
 GUY ASSEMBLY: 16" POLYPROPYLENE OR POLYETHYLENE (40 MIL) 1 1/2" WIDE STRIP (TYP) DOUBLE STRAND 14 GA WIRE AND 3 STEEL STAKES OR SIGN POSTS AT 120 DEGREES O.C. (SEE STAKING DIAGRAM)

GUY ASSEMBLY MANDATORY ONLY FOR THOSE TREES WITH 4" CALIPER OR GREATER AND ALL BARE ROOT TREES. CONTRACTOR SHALL MAINTAIN TREE IN A PLUMB POSITION FOR THE DURATION OF THE GUARANTEE PERIOD.

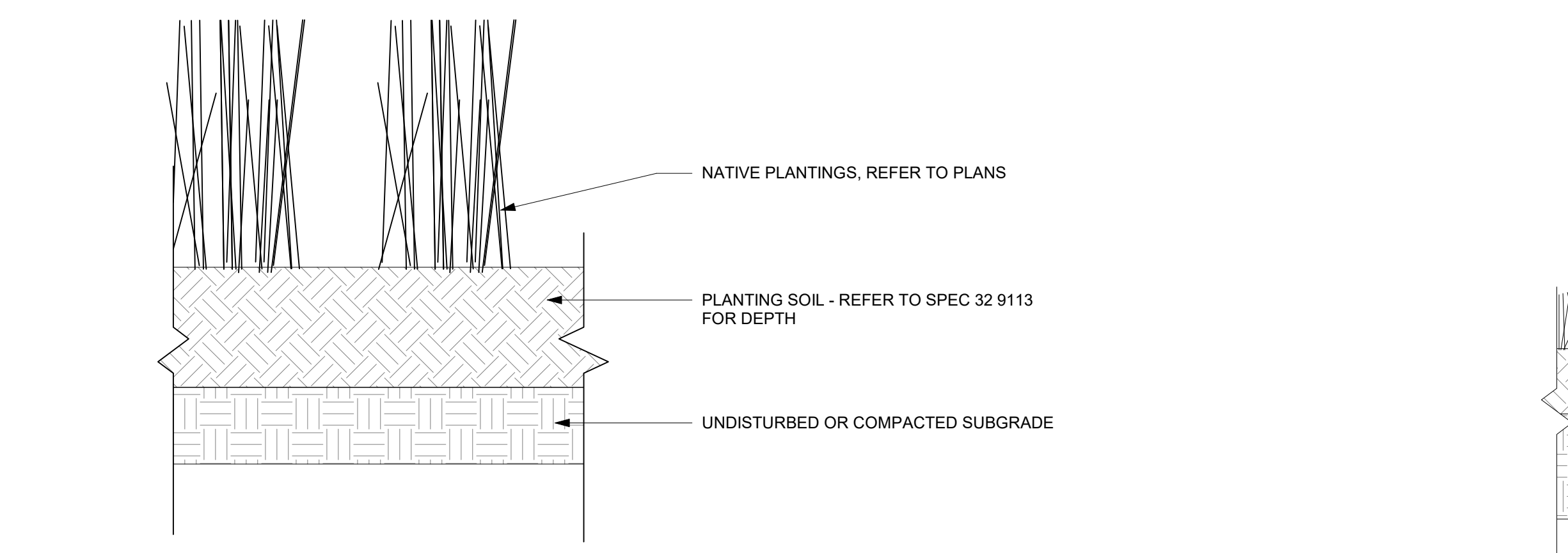
COORDINATE STAKING TO INSURE UNIFORM ORIENTATION OF GUY LINES AND STAKES.




1 Tree Planting
1/4" = 1'-0"



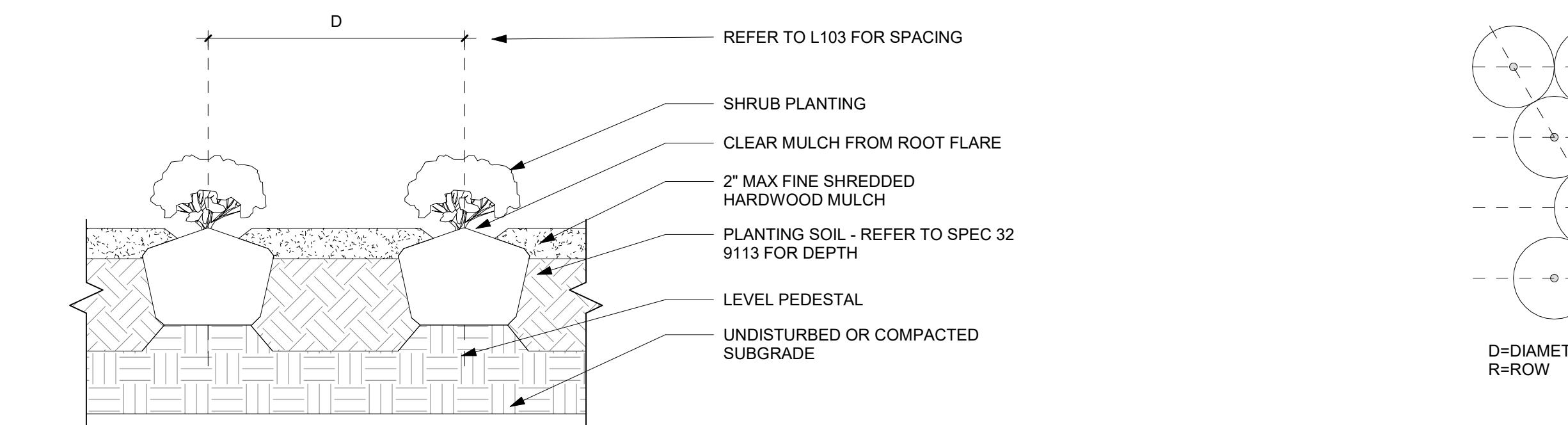
2 VERANDA TREE PIT
1/2" = 1'-0"



3 PERENNIAL PLANTING
1 1/2" = 1'-0"



4 V2 - LAWN
1 1/2" = 1'-0"



5 SHRUB PLANTING
1" = 1'-0"

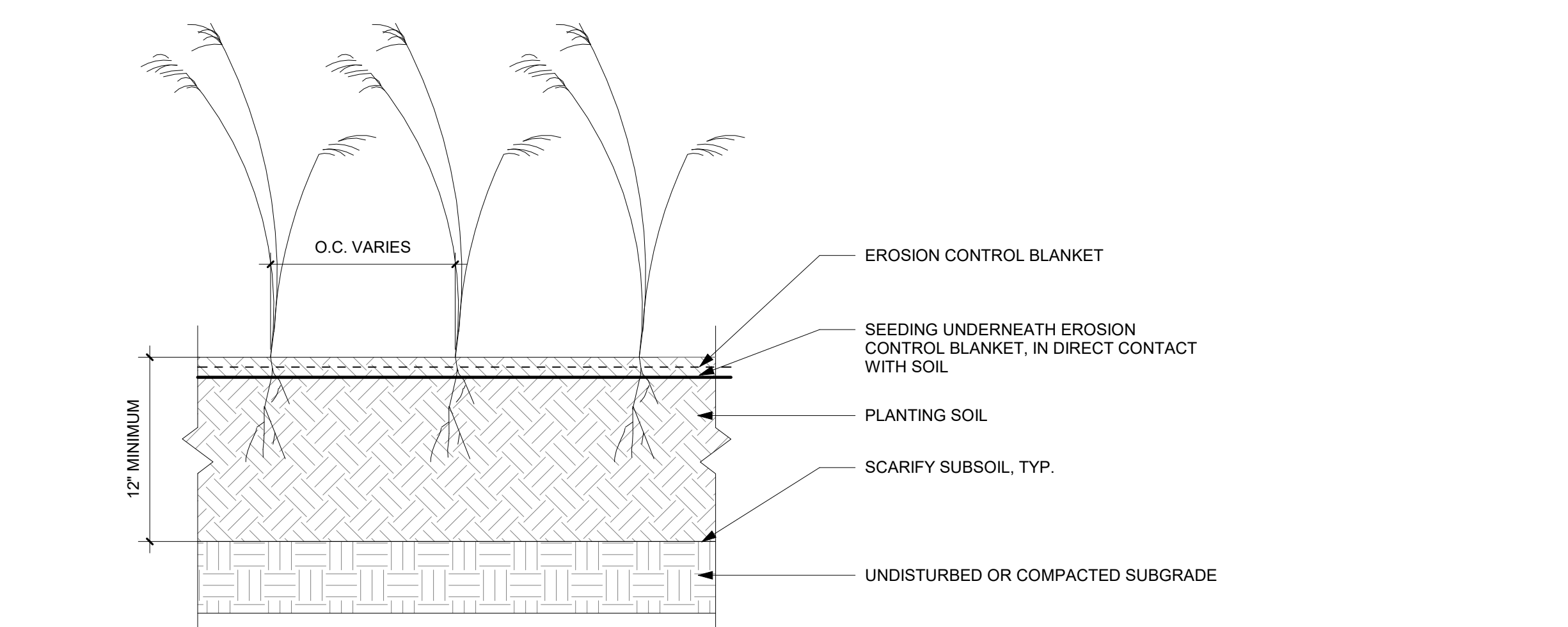
TRIANGULAR SPACING SCHEDULE

(D)	(R)	AREA PER PLANT
12"	10 3/8"	.866 SF
16"	13 7/8"	1.54 SF

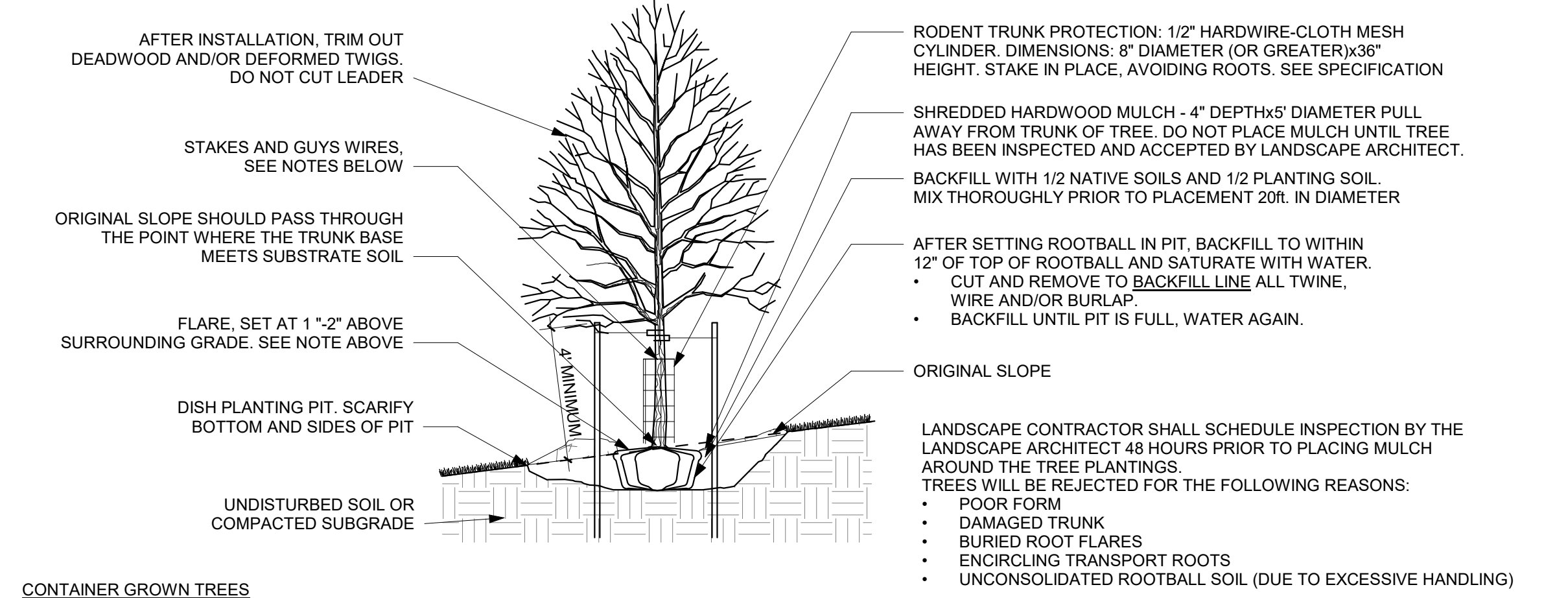
NOTES:

- ESTIMATE PLANT QUANTITIES ON TRIANGULAR SPACING SCHEDULE SHOWN ABOVE.
- ALIGN ROWS TO BE HORIZONTAL ACROSS SLOPES. DO NOT PITCH.
- PLACE THE CENTER OF ALL PLANTS AWAY FROM EDGES AND WALLS 1/2 DIAMETER OF THE SPACING PLUS 6".

6 TYPICAL PERENNIAL SPACING
1/2" = 1'-0"



7 V1 - SEEDING WITH EROSION CONTROL MAT
1 1/2" = 1'-0"



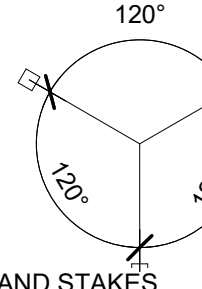
- CONTAINER GROWN TREES**
- LOCATE BUTTRESS ROOTS (SEE NOTES ABOVE)
 - REMOVE EXCESS SOIL FROM TOP OF ROOT BALL TO EXPOSE TRUNK FLARE. MEASURE DEPTH OF ROOTBALL TO DETERMINE DEPTH OF PLANTING PIT.
 - TO ELIMINATE ENCIRCLING ROOTS, MAKE SEVERAL VERTICAL SLITS AROUND PERIMETER OF ROOT MASS FROM TOP TO BOTTOM OF THE ROOTBALL. DEPTH OF SLITS INTO THE ROOTBALL SHALL BE AT LEAST 2"

- NOTES:**
- PRIOR TO DELIVERY TO THE SITE, THE CONTRACTOR SHALL LOCATE THE BUTTRESS ROOTS OR TRUNK FLARE OF EACH TREE. IF FLARE IS LOCATED MORE THAN 2" DOWN FOR THE TOP OF THE ROOTBALL, THE TREE IS REJECTED AND SHALL NOT BE DELIVERED TO THE SITE.
 - ONCE THE PROPERLY GROWN TREE IS DELIVERED TO THE SITE, MEASURE THE DISTANCE BETWEEN TOP OF THE BUTTRESS ROOTS AND THE BOTTOM OF THE ROOTBALL. SUBTRACT 2" TO DETERMINE DEPTH OF PLANTING PIT. DIG PIT TO DEPTH DETERMINED ABOVE. PIT SHALL BE DISHED WITH SIDEWALLS AS SHOWN BELOW. SCARIFY WALLS AND BOTTOM OF PIT.
 - SET TREE IN PIT SO THAT THE FLARE IS ONE-TWO INCHES ABOVE SURROUNDING GRADE. IN ALL AREAS WITH HEAVY CLAY OR POORLY DRAINED SOILS (MOTTLING), CONTACT LANDSCAPE ARCHITECT. TREE MAY BE RELOCATED OR THE ROOTBALL FURTHER ELEVATED.
 - REMOVE ANY SOIL FROM TOP OF ROOTBALL TO EXPOSE TOP FLARE. THE LANDSCAPE ARCHITECT WILL NOT ACCEPT ANY TREE UNLESS THE FLARE IS VISIBLE.
 - BACKFILL PLANTING PIT TO WITHIN 12" OF GRADE AND THOROUGHLY WATER.
 - REMOVE BURLAP, WIRE, AND ALL ROPE FROM THE TOP 12" OF THE ROOT BALL.
 - BACKFILL TO THE TOP OF THE ROOTBALL.
 - DO NOT CREATE WATERING RING.
 - CONTACT LANDSCAPE ARCHITECT TO INSPECT PLANTING PRIOR TO PLACING ANY MULCH OVER THE ROOTBALL.

STAKING:
 GUY ASSEMBLY: 16" POLYPROPYLENE OR POLYETHYLENE (40 MIL) 1 1/2" WIDE STRIP (TYP) DOUBLE STRAND 14 GA WIRE AND 3 STEEL STAKES OR SIGN POSTS AT 120 DEGREES O.C. (SEE STAKING DIAGRAM)

GUY ASSEMBLY MANDATORY ONLY FOR THOSE TREES WITH 4" CALIPER OR GREATER AND ALL BARE ROOT TREES. CONTRACTOR SHALL MAINTAIN TREE IN A PLUMB POSITION FOR THE DURATION OF THE GUARANTEE PERIOD.

COORDINATE STAKING TO INSURE UNIFORM ORIENTATION OF GUY LINES AND STAKES.



8 Tree Planting Slope 5% to 50%
1/4" = 1'-0"

Architecture and Interiors

MSRDesign
 510 Marquette Avenue South, Suite 200
 Minneapolis, MN 55402 | 612.375.0336

Associate Architect

Hight Jackson Associates PA
 5201 W Village Pkwy #300
 Rogers, AR 72758 | 479.464.4965

Civil Engineer

E | D | G
 216 West Birch Street
 Rogers, AR 72758 | 501.378.0200

Landscape Architect

TEN x TEN
 575 SE 9th St #210
 Minneapolis, MN 55414 | 612.440.8369

Structural Engineer

3100 S Market St #202
 Rogers, AR 72758 | 479.621.6128

MEP Engineer

HP Engineering, Inc.
 5214 W Village Pkwy #120
 Rogers, AR 72758 | 479.899.6370

Project No. 20210037
Bentonville Public Library
Expansion
 405 S Main Street
 Bentonville, AR 72712

I hereby certify that this plan, specification or report was prepared by me or under my direct supervision and that I am a duly Licensed Landscape Architect under the Laws of the State of Arkansas.

Landscape Architect Seal

Signature: *Maura Rockcastle*
 Print Name: Maura Rockcastle
 Date: 01/06/2023 License No.: 9408

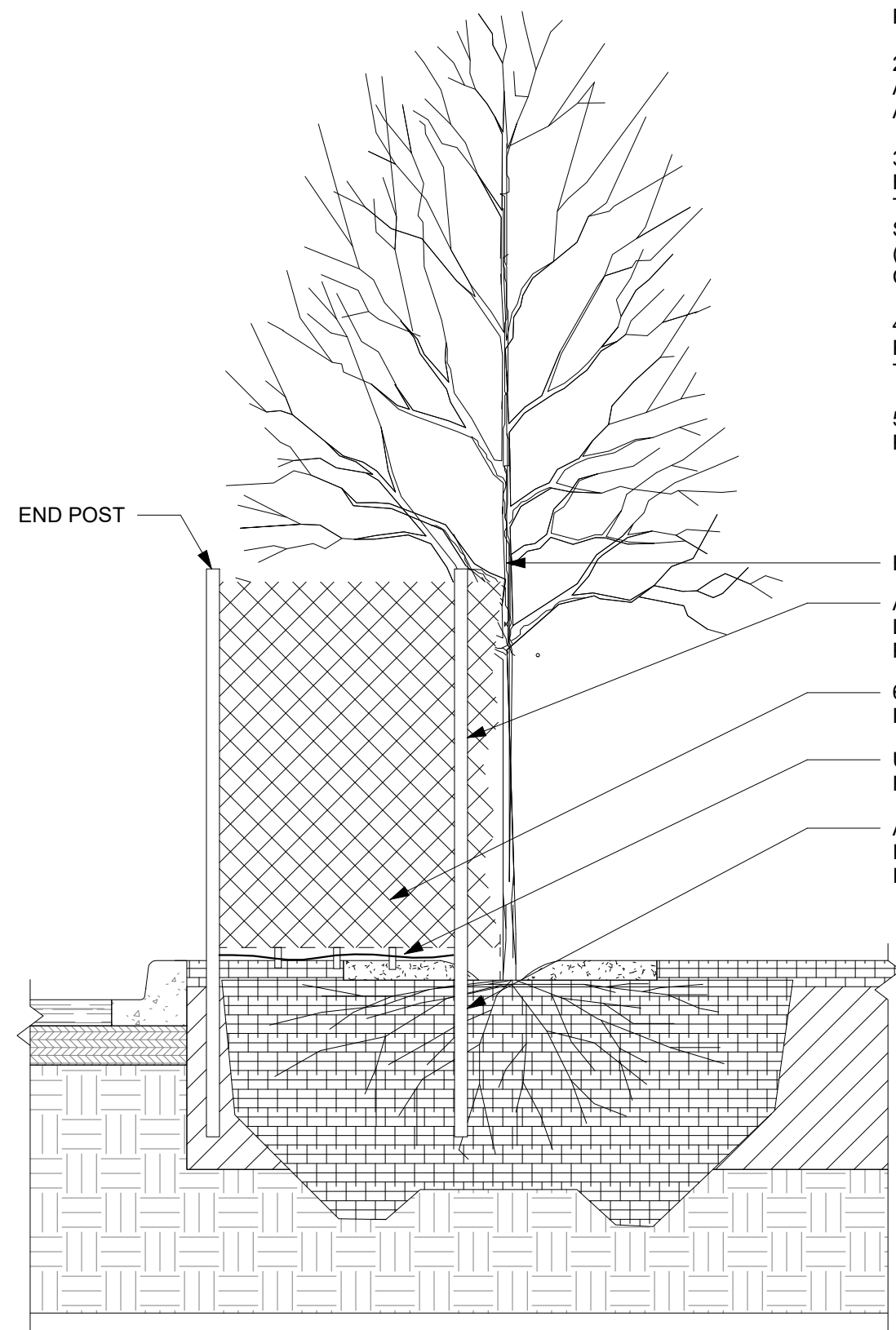
BID SET

ISSUE / REVISION

Mark	Date	Description
12/16/2021	12/16/2021	SCHEMATIC DESIGN PRICING
06/22/2022	06/22/2022	DESIGN DEVELOPMENT PRICING
08/1/2022	08/1/2022	DD VE OPTION B
10/13/2022	10/13/2022	PRE APP SET
10/28/2022	10/28/2022	FIRST LSO SUBMITTAL
11/14/2022	11/14/2022	SECOND LSO SUBMITTAL
11/28/2022	11/28/2022	THIRD LSO SUBMITTAL
12/21/2022	12/21/2022	PERMIT SET
01/06/2023	01/06/2023	BID SET

Details - Planting

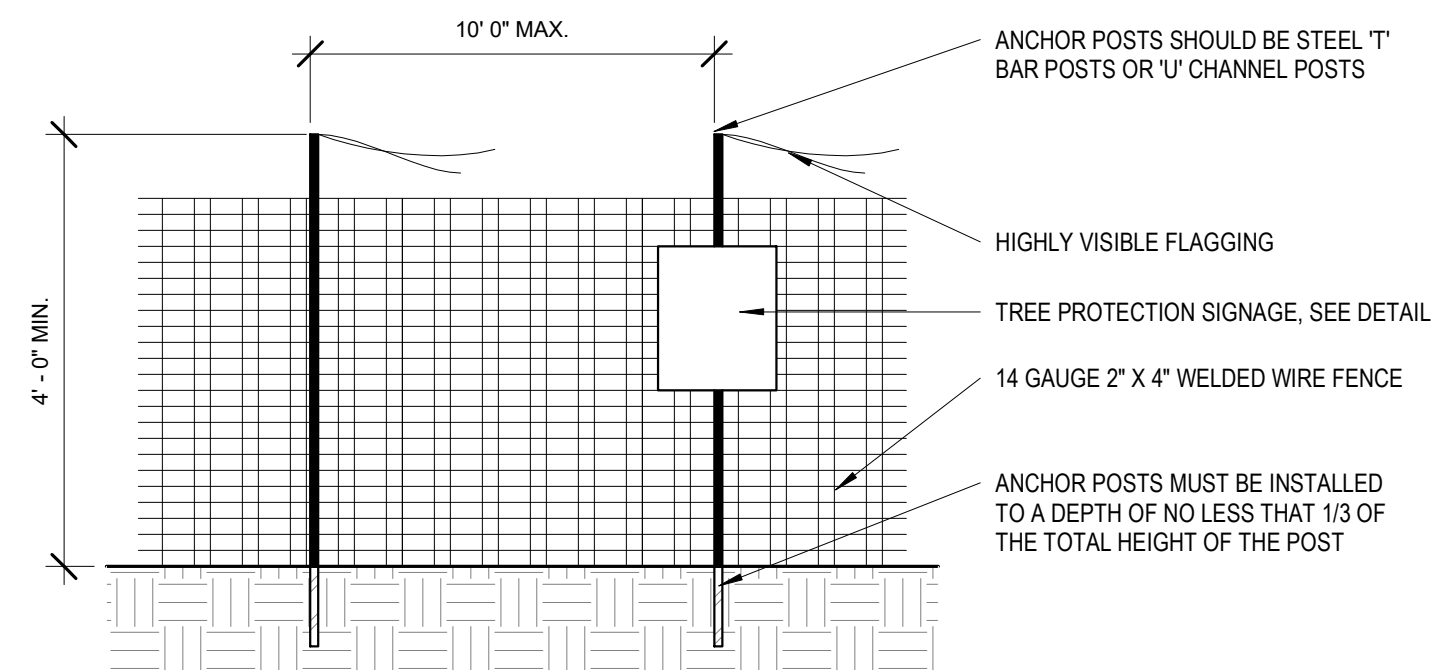
L503



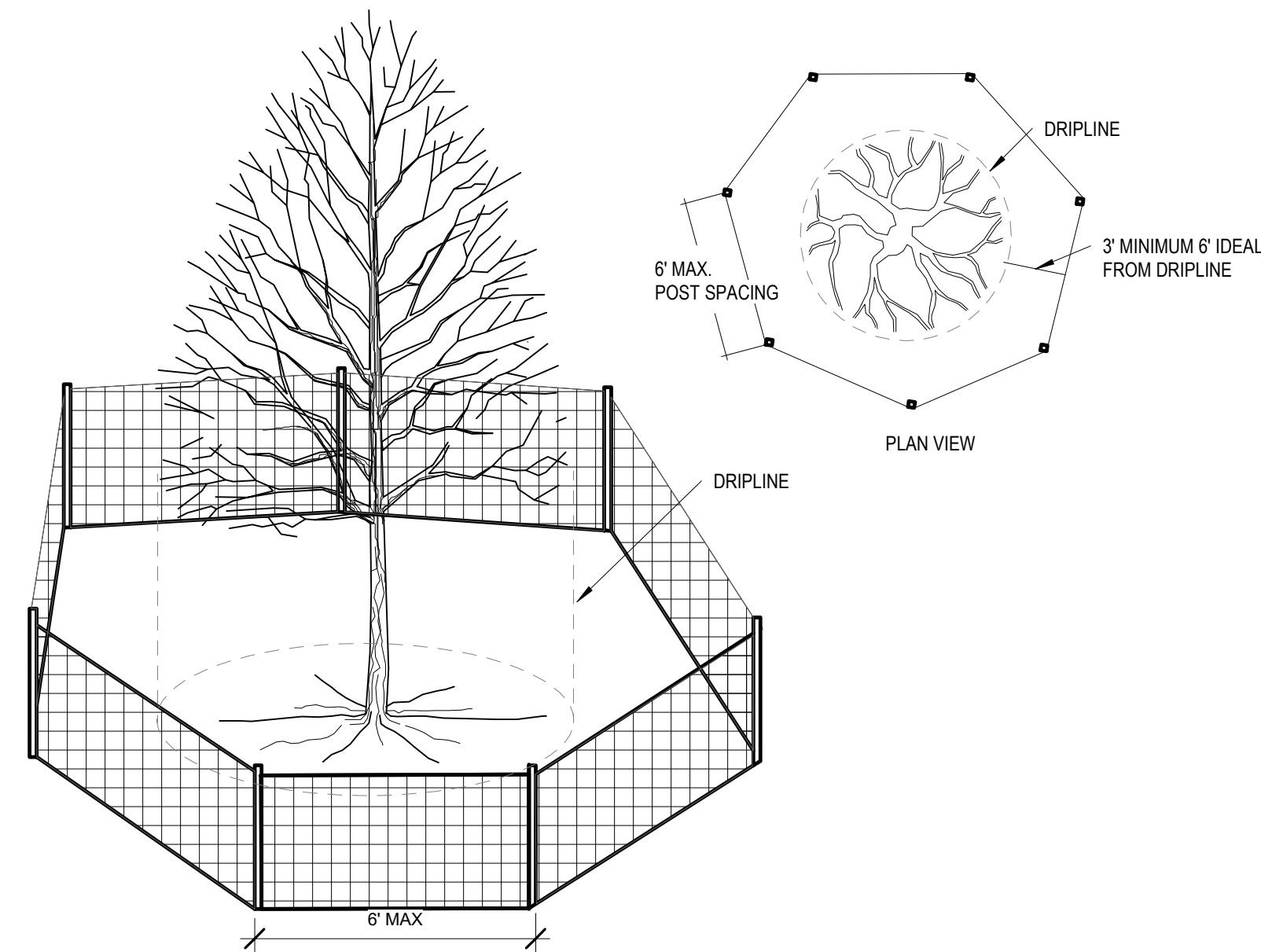
1. ALL TREE PROTECTION AREAS SHALL HAVE PROTECTIVE BARRIER FENCES ERECTED AT THE EDGES OF THE ROOT PROTECTION ZONES OR AS INDICATED ON PLANS.
2. THE FENCES SHALL BE MADE OF CHAIN LINK FABRIC AND SUPPORTED BY 1-SBAR METAL FENCE POSTS SPACED A MAXIMUM OF 8-FEET APART.
3. NO GRADING, FILLING, OPERATION OR STORAGE OF EQUIPMENT, MODIFICATIONS TO DRAINAGE, UTILITY TRENCHES, UNDERSTORY REMOVAL OR OTHER ACTIVITY SHOULD OCCUR WITHIN THE ROOT PROTECTION ZONES (UNLESS UNDER THE DIRECT SUPERVISION OF A CERTIFIED ARBORIST).
4. TREE FENCES SHALL BE ERECTED AROUND ROOT PROTECTION ZONE OF ALL TREES TO BE SAVED PRIOR TO THE START OF CONSTRUCTION.
5. REMOVE TREE PROTECTION FENCING ONE WEEK PRIOR TO PHYSICAL COMPLETION.

EXISTING TREE
ANCHOR POSTS SHALL BE DRIVEN METAL T-BAR FENCE POSTS - 6' LENGTH TYP.
6' HIGH CHAIN LINK FENCE, TYP.
USE 8" WIRE 'U' TO SECURE FENCE BOTTOM, TYP.
ANCHOR POSTS MUST BE INSTALLED TO NO LESS THAN 2' INTO UNDISTURBED EARTH

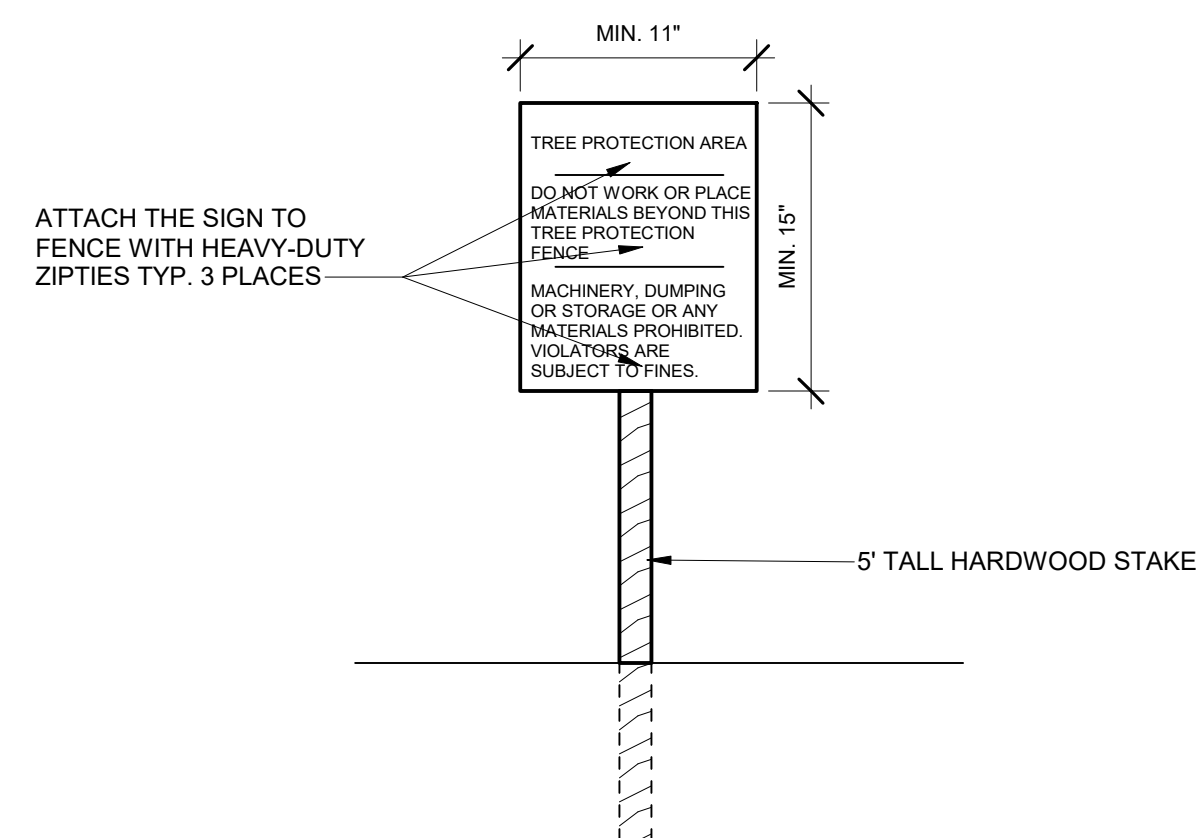
1 Tree Protection Fencing
1/2" = 1'-0"



2 TREE PROTECTION FENCING - WITH SIGN
1/2" = 1'-0"



3 TREE PROTECTION PLAN
1" = 1'-0"




4 TREE PROTECTION SIGNAGE
1" = 1'-0"

**Bentonville Public Library
Expansion**
405 S Main Street
Bentonville, AR 72712

I hereby certify that this plan, specification or report was prepared by me or under my direct supervision and that I am a duly Licensed Landscape Architect under the Laws of the State of Arkansas.

Landscape Architect Seal



Signature *Maura Rockcastle*

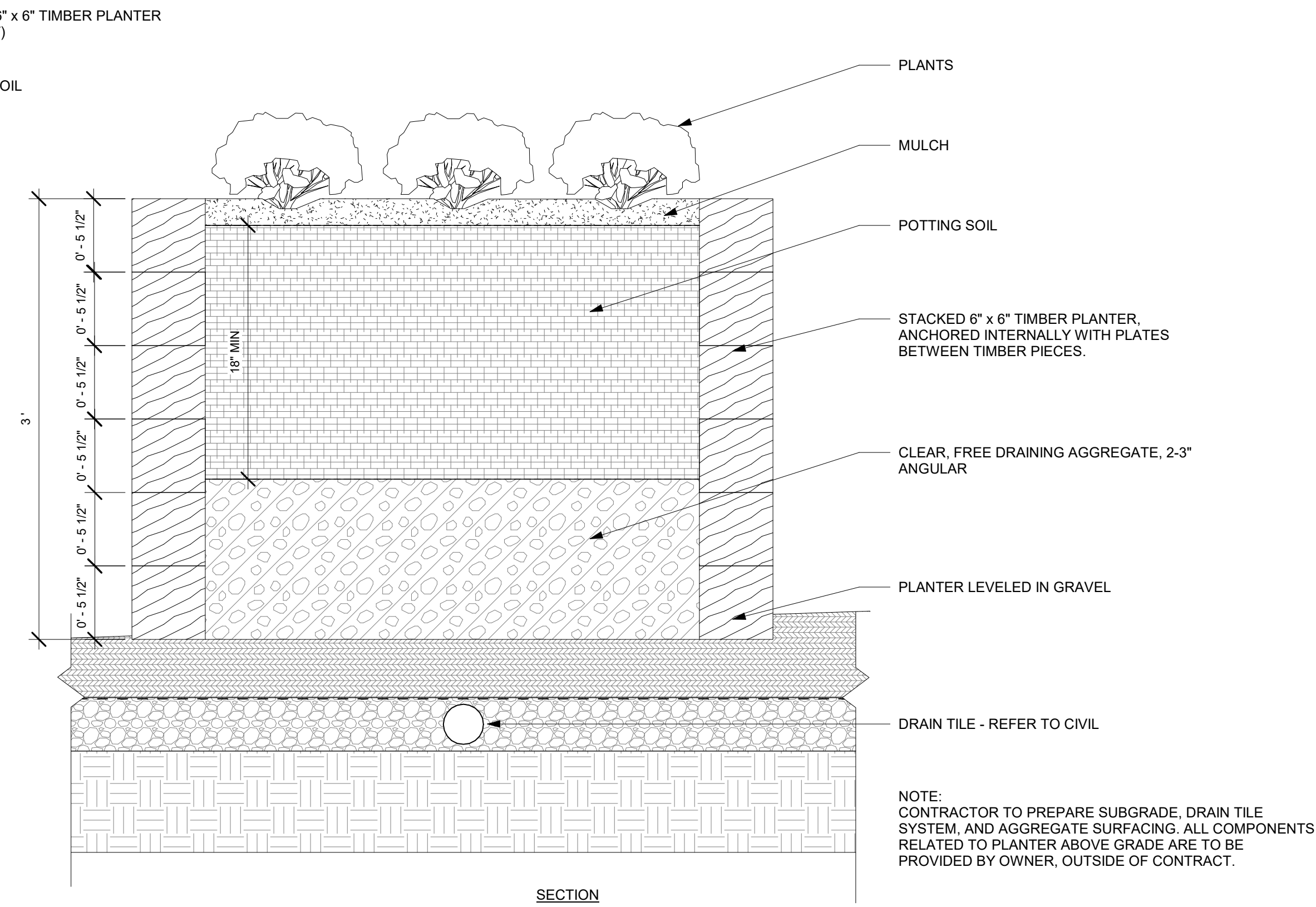
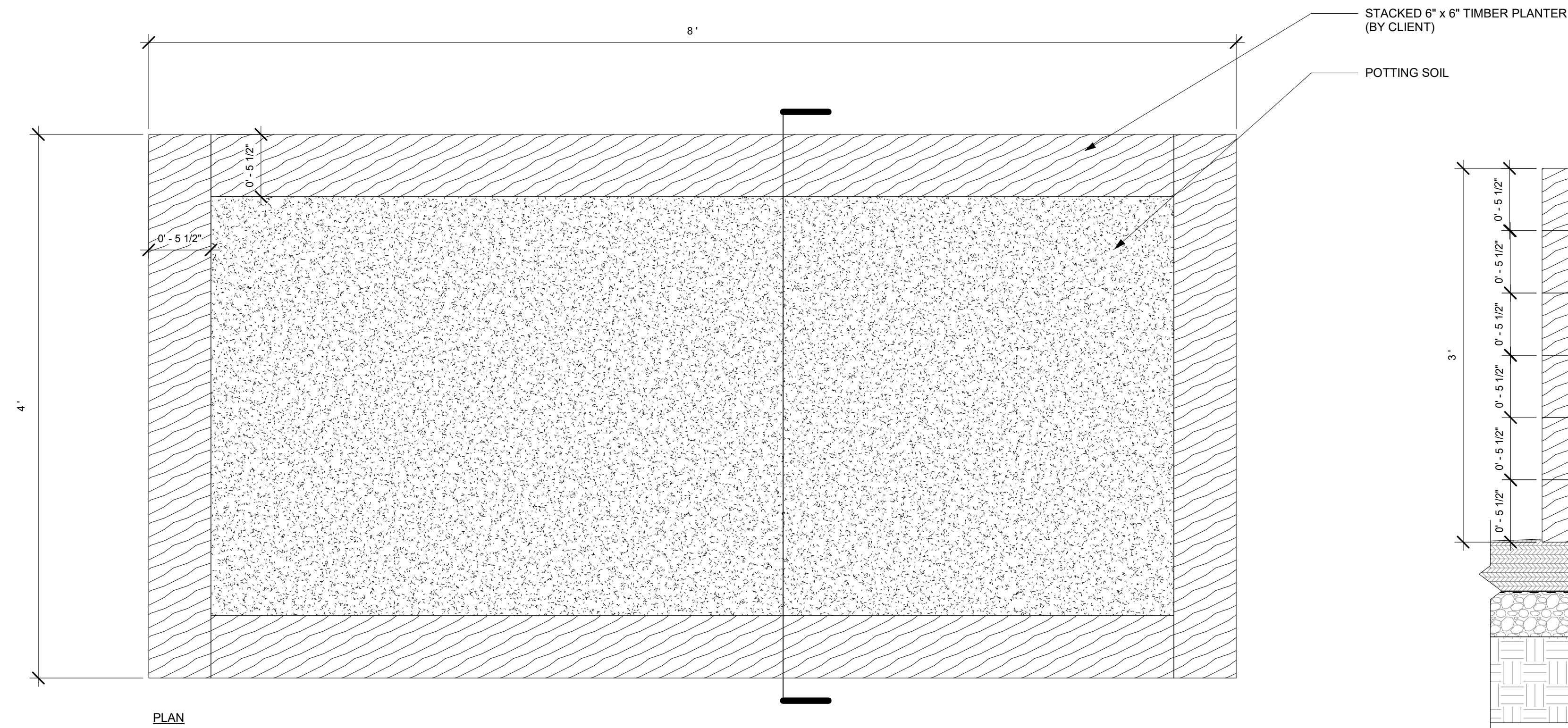
Print Name Maura Rockcastle

Date 01/06/2023 License No. 9408

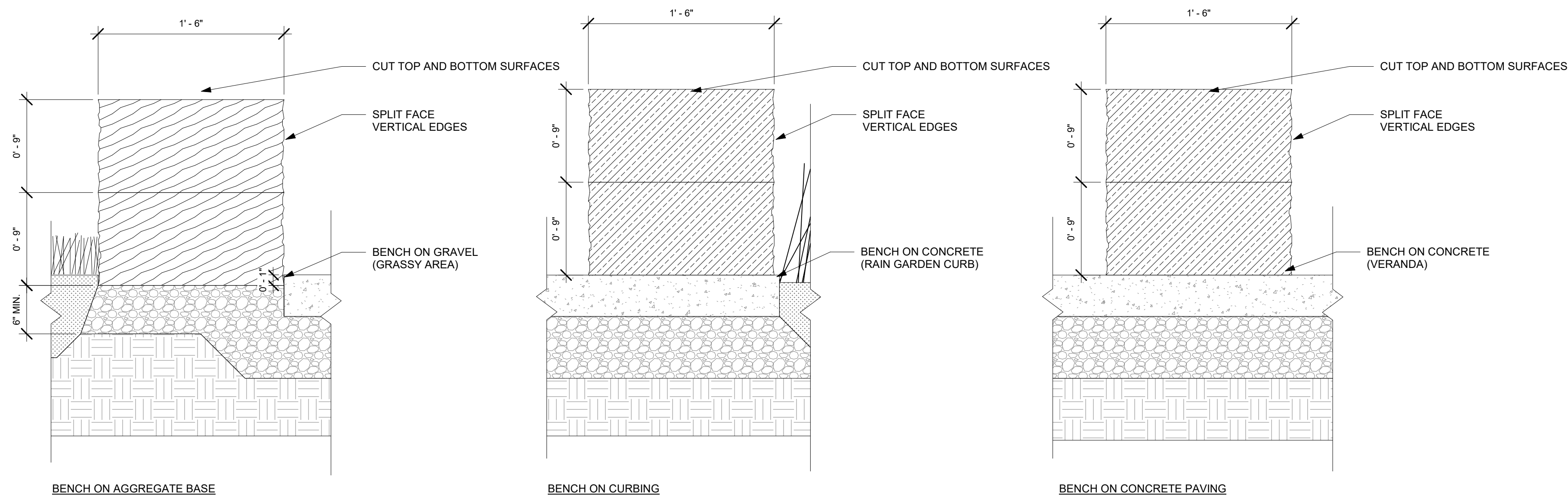
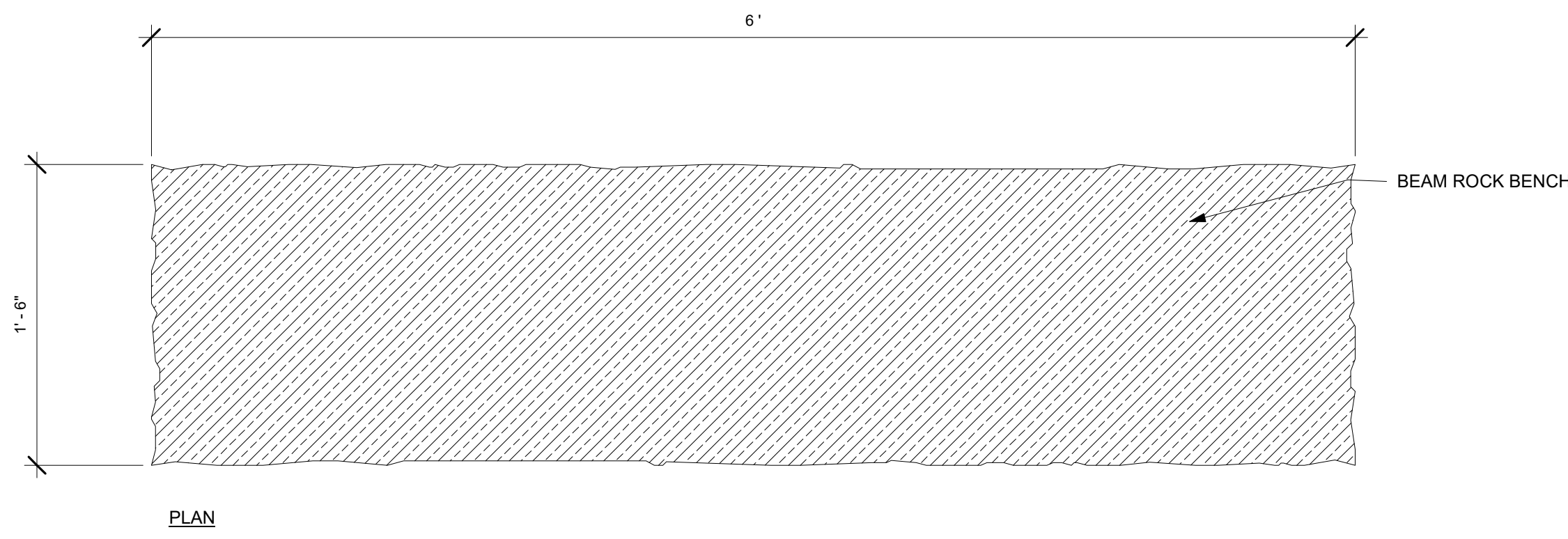
BID SET

ISSUE / REVISION

Mark	Date	Description
	12/16/2021	SCHEMATIC DESIGN PRICING
	05/22/2022	DESIGN DEVELOPMENT PRICING
	08/1/2022	DD VE OPTION B
	10/13/2022	PRE APP SET
	10/28/2022	FIRST LSD SUBMITTAL
	11/14/2022	SECOND LSD SUBMITTAL
	11/28/2022	THIRD LSD SUBMITTAL
	12/21/2022	PERMIT SET
	01/06/2023	BID SET



1 F8 - PLANTER - NIC (BY CLIENT)
1 1/2" = 1'-0"




2 F1 - STONE BENCH
1 1/2" = 1'-0"

Project No. 2021037
**Bentonville Public Library
Expansion**
 405 S Main Street
 Bentonville, AR 72712

I hereby certify that this plan, specification or report was prepared by me or under my direct supervision and that I am a duly Licensed Landscape Architect under the Laws of the State of Arkansas.

Landscape Architect Seal



Signature *Maura Rockcastle*
Print Name Maura Rockcastle
Date 01/06/2023 License No. 9408

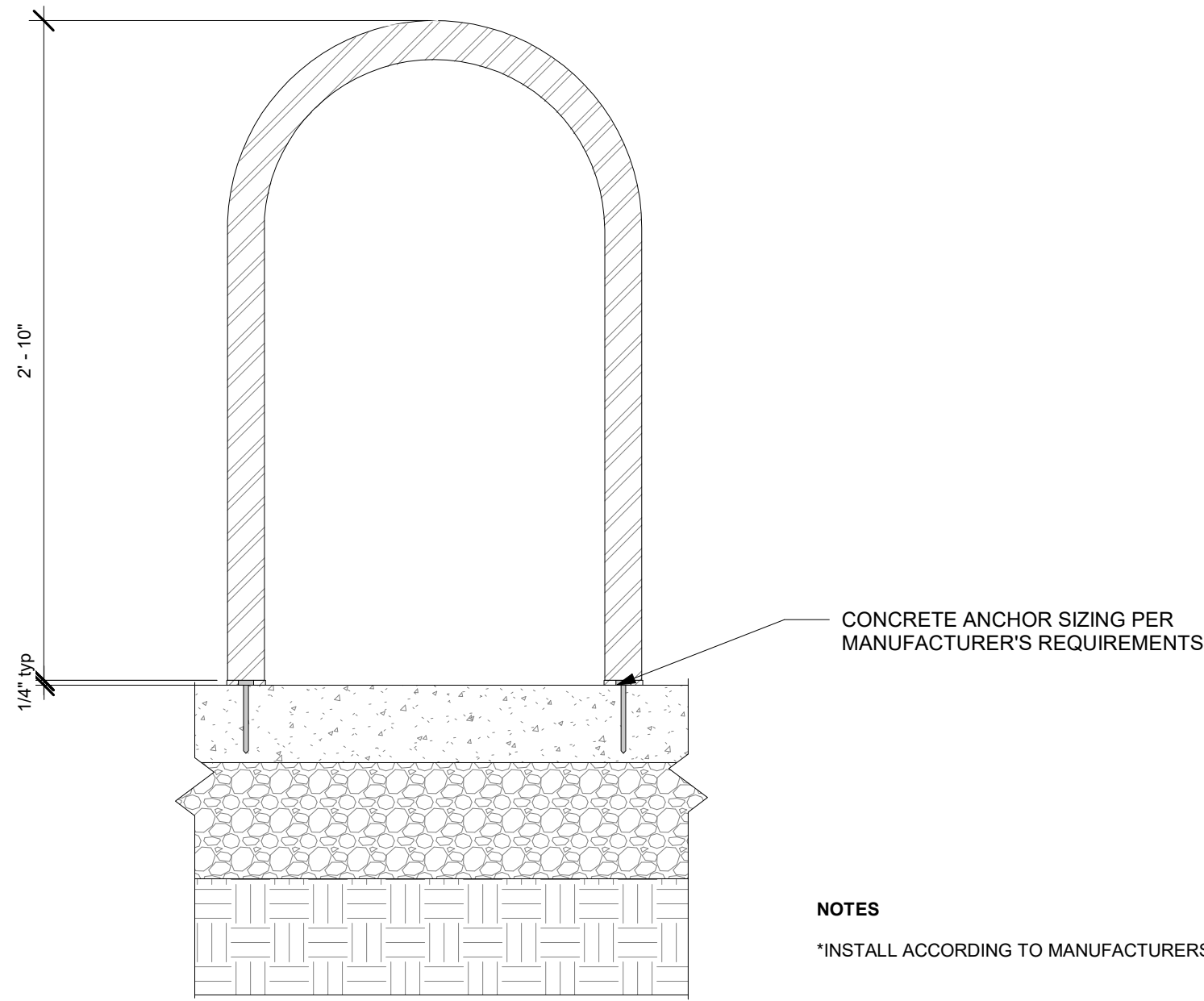
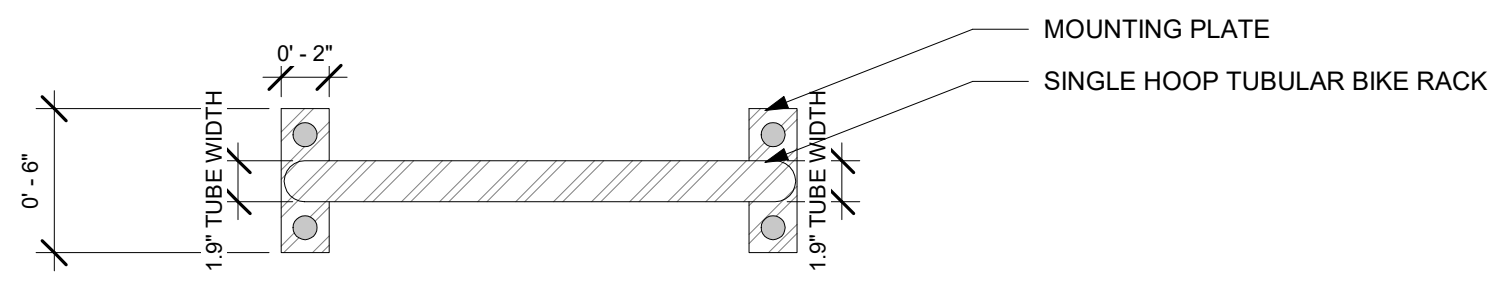
BID SET

ISSUE / REVISION

Mark	Date	Description
	12/10/2021	SCHEMATIC DESIGN PRICING
	06/22/2022	DESIGN DEVELOPMENT PRICING
	08/1/2022	DD VE OPTION B
	10/13/2022	PRE APP SET
	10/28/2022	FIRST LSD SUBMITTAL
	11/14/2022	SECOND LSD SUBMITTAL
	11/28/2022	THIRD LSD SUBMITTAL
	12/21/2022	PERMIT SET
	01/06/2023	BID SET

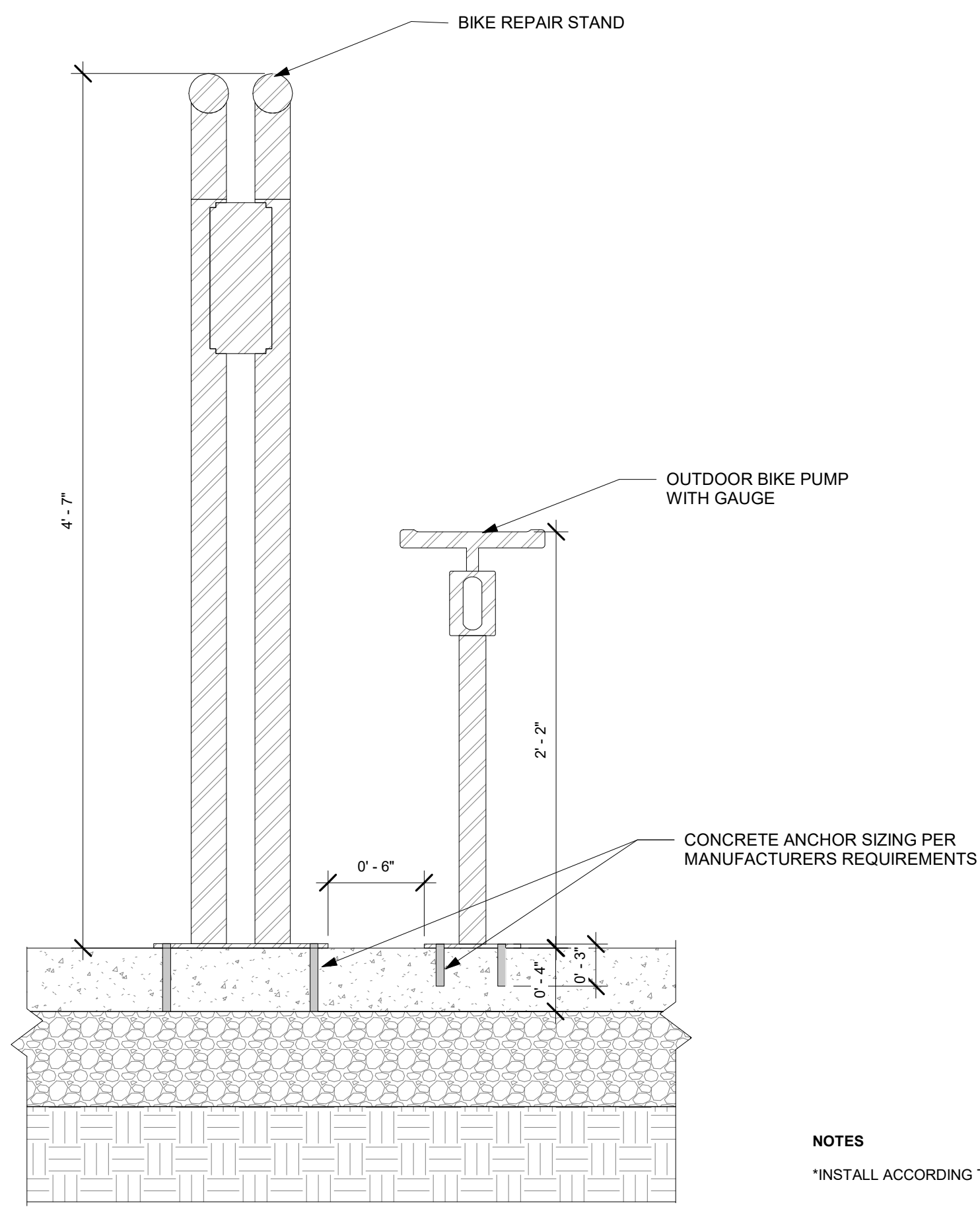
Details - Furniture
(Custom)

L505



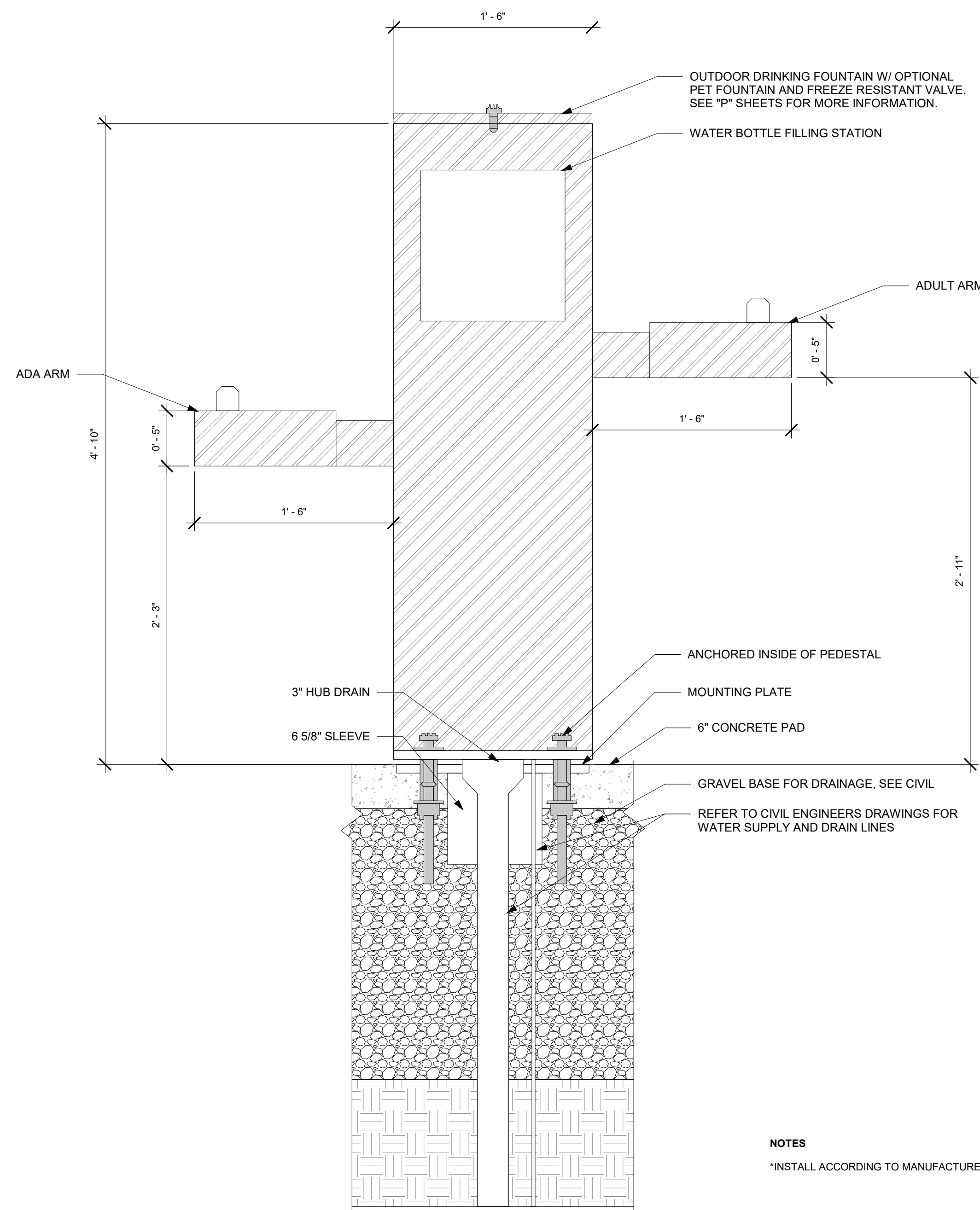
NOTES
*INSTALL ACCORDING TO MANUFACTURERS INSTRUCTIONS

1 F2 - BIKE RACK
1 1/2" = 1'-0"



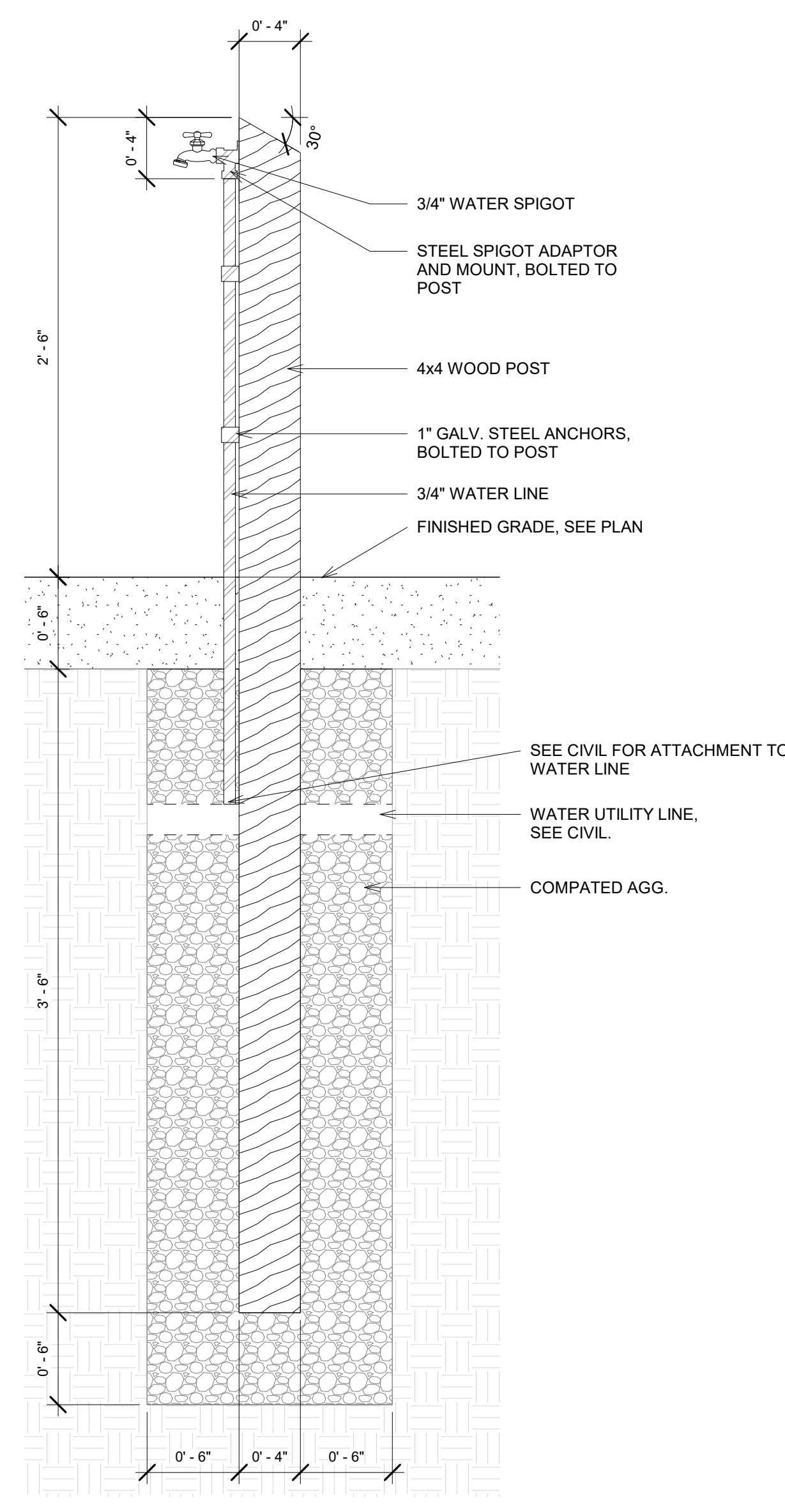
NOTES
*INSTALL ACCORDING TO MANUFACTURERS INSTRUCTIONS

2 F3 AND F4 - BIKE REPAIR STATION
1 1/2" = 1'-0"

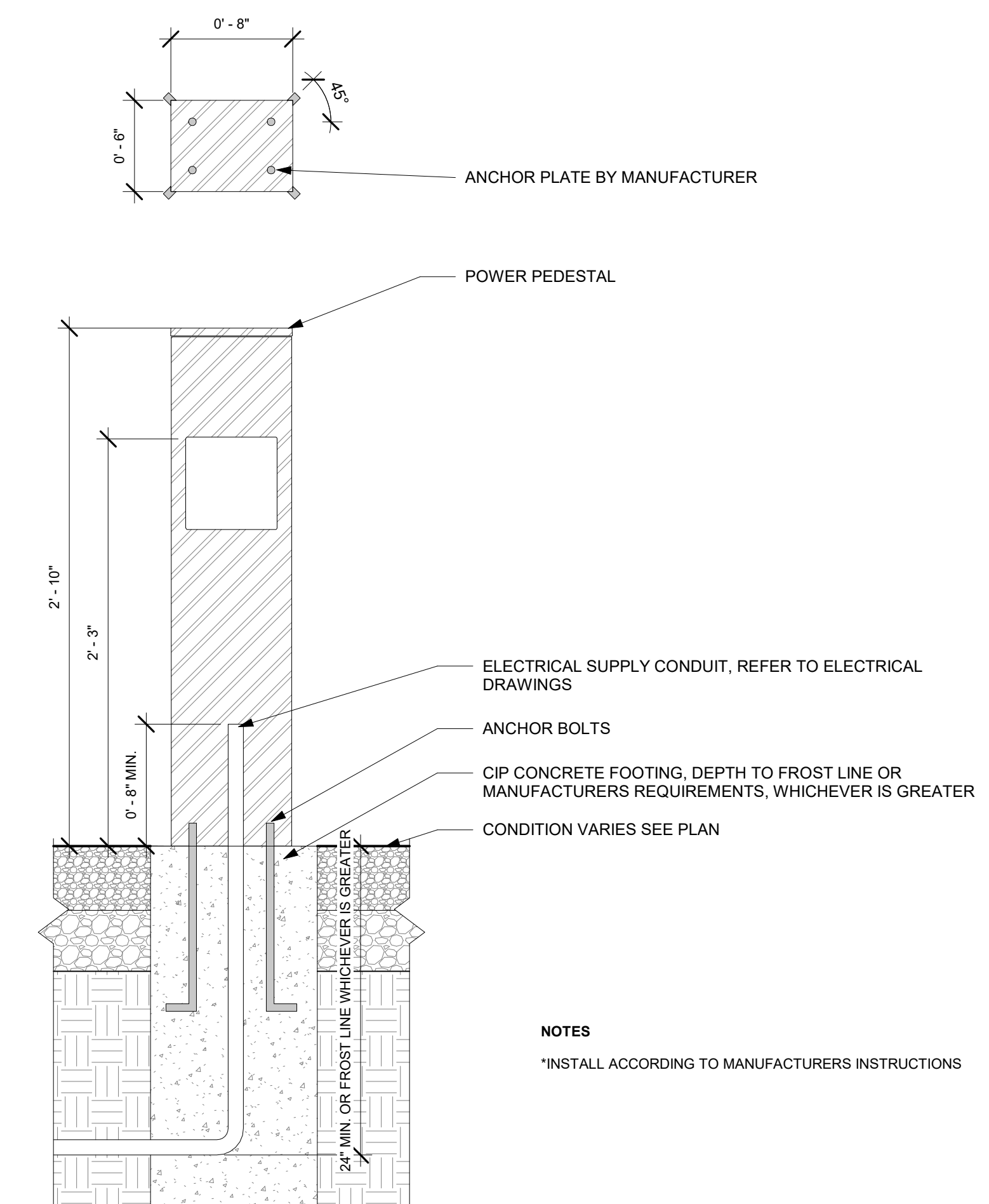


NOTES
*INSTALL ACCORDING TO MANUFACTURERS INSTRUCTIONS

3 F5 - OUTDOOR DRINKING FOUNTAIN
1 1/2" = 1'-0"



5 F6 - OUTDOOR WATER SPIGOT
1 1/2" = 1'-0"



NOTES
*INSTALL ACCORDING TO MANUFACTURERS INSTRUCTIONS


4 F7 - POWER PEDESTAL
1 1/2" = 1'-0"

Bentonville Public Library
Expansion
405 S Main Street
Bentonville, AR 72712

Project No. 2021037

I hereby certify that this plan, specification or report was prepared by me or under my direct supervision and that I am a duly Licensed Landscape Architect under the Laws of the State of Arkansas.

Landscape Architect Seal



Signature Maura Rockcastle

Print Name Maura Rockcastle

Date 01/06/2023 License No. 9408

BID SET

ISSUE / REVISION

Mark	Date	Description
12/16/2021	12/16/2021	SCHEMATIC DESIGN PRICING
06/22/2022	06/22/2022	DESIGN DEVELOPMENT PRICING
08/1/2022	08/1/2022	DD VE OPTION B
10/13/2022	10/13/2022	PRE APP SET
10/28/2022	10/28/2022	FIRST LSD SUBMITTAL
11/14/2022	11/14/2022	SECOND LSD SUBMITTAL
11/28/2022	11/28/2022	THIRD LSD SUBMITTAL
12/21/2022	12/21/2022	PERMIT SET
01/06/2023	01/06/2023	BID SET

©2023 MSRDesign, Inc. All Rights Reserved.

Details - Furniture
(Manufacturer)

L506