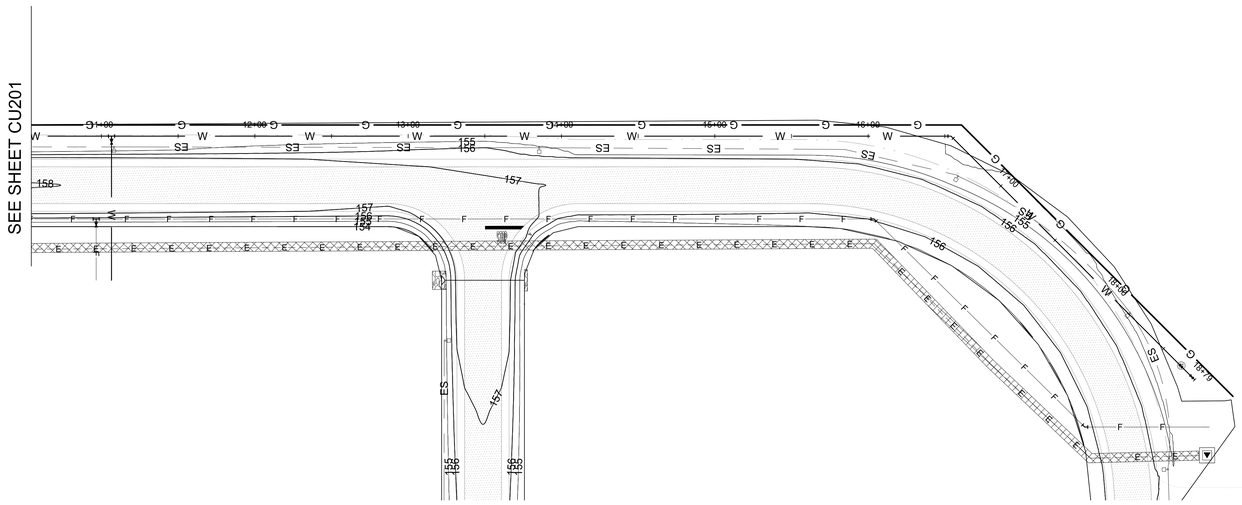

B1 WATERLINE PROFILE - MAIN ROAD 1
SCALE 1" = 40'

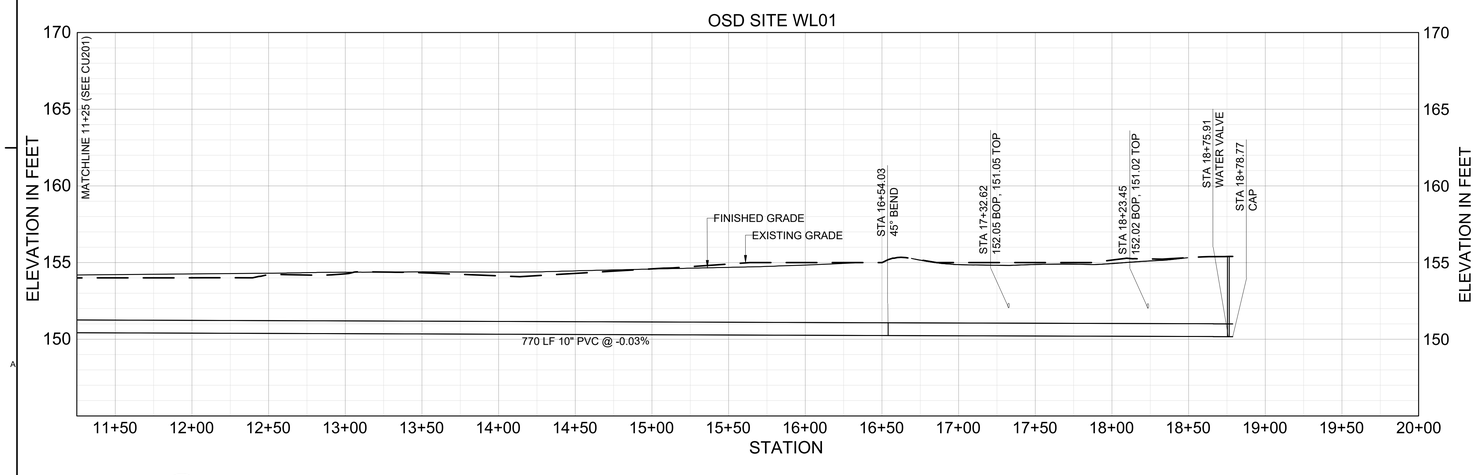

A1 WATERLINE PROFILE - MAIN ROAD 1
VERTICAL SCALE 1"=4'
HORIZONTAL SCALE 1"=40'

GENERAL NOTES

1. BOLLARDS MUST BE INSTALLED SUCH THAT THE USE OF HYDRANT OUTLETS AND FDC INLETS ARE UNOBSTRUCTED.
2. SEE ELECTRICAL DRAWINGS FOR INFORMATION ON SITE LIGHTING.
3. PROVIDE THRUST BLOCKS PER DETAIL B3/CU501 AT ALL WATER LINE BENDS.
4. UTILITY LINE SIZING BASED ON BUILDING LOADS FROM 60% DESIGN ON CAMDEN SITE EXPANSION.
5. CONNECTION POINTS TO THE LSRM SITE UTILTIES ARE BASED ON 30% UTILITY PLANS. UTILITY SIZING AND POCS BETWEEN PROJECTS MUST BE COORDINATED BETWEEN CONSTRUCTION CONTRACTOR AND EOR OF LSRM EXPANSION.
6. SEE FIRE PROTECTION DRAWINGS FOR INFORMATION ON FIREWATER TANK/PUMPHOUSE.

LEGEND

W	DOMESTIC WATER
G	HIGH PRESSURE GAS
F	FIRE WATER
E	ELECTRICAL
	SITE LIGHTING
	WATER VALVE
	FIRE HYDRANT

KEY PLAN

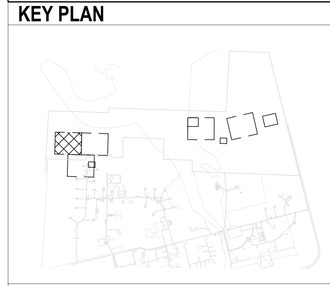

0 20' 40' 80' 120'
1" = 40'-0"

PLAN NORTH
TRUE N

NABHOLZ

STATE OF ARKANSAS
REGISTERED PROFESSIONAL
Kathryn Ya H. Kenkel
12/31/24
10122680

Jacobs
777 Main Street
Fort Worth, Tx 76102
Entity: Jacobs Engineering Group Inc. License # 1-76
Licensed Landscape Architecture License # 2-1170
Licensed Engineering License # 2-1170

NO.	DATE	DSGN	DR	CHK	APV'D	BY	APV'D
A	2024-07-01	100% ISSUED FOR REVIEW - DEVELOPMENT	DG	RR	DG	TM	TM
B	2024-07-19	100% ISSUED FOR CONSTRUCTION - DEVELOPMENT	DG	JP/BM	TM	TM	

REVISION

REUSE OF DOCUMENTS: THIS DOCUMENT, AND THE IDEAS AND DESIGNS INCORPORATED HEREIN, AS AN INSTRUMENT OF PROFESSIONAL SERVICE, IS THE PROPERTY OF JACOBS AND IS NOT TO BE USED, IN WHOLE OR IN PART, FOR ANY OTHER PROJECT WITHOUT THE WRITTEN AUTHORIZATION OF JACOBS.

© Jacobs Solutions 2023. ALL RIGHTS RESERVED.

Site Development
Camden OSD
Camden, Arkansas
Aerojet Rocketdyne

WATERLINE PROFILE - MAIN ROAD 1

SHEET NO CU202
SCALE AS SHOWN
DATE 07/01/2024
PROJ D3547405
DWG CU202.dwg
SHEET 57 of 99