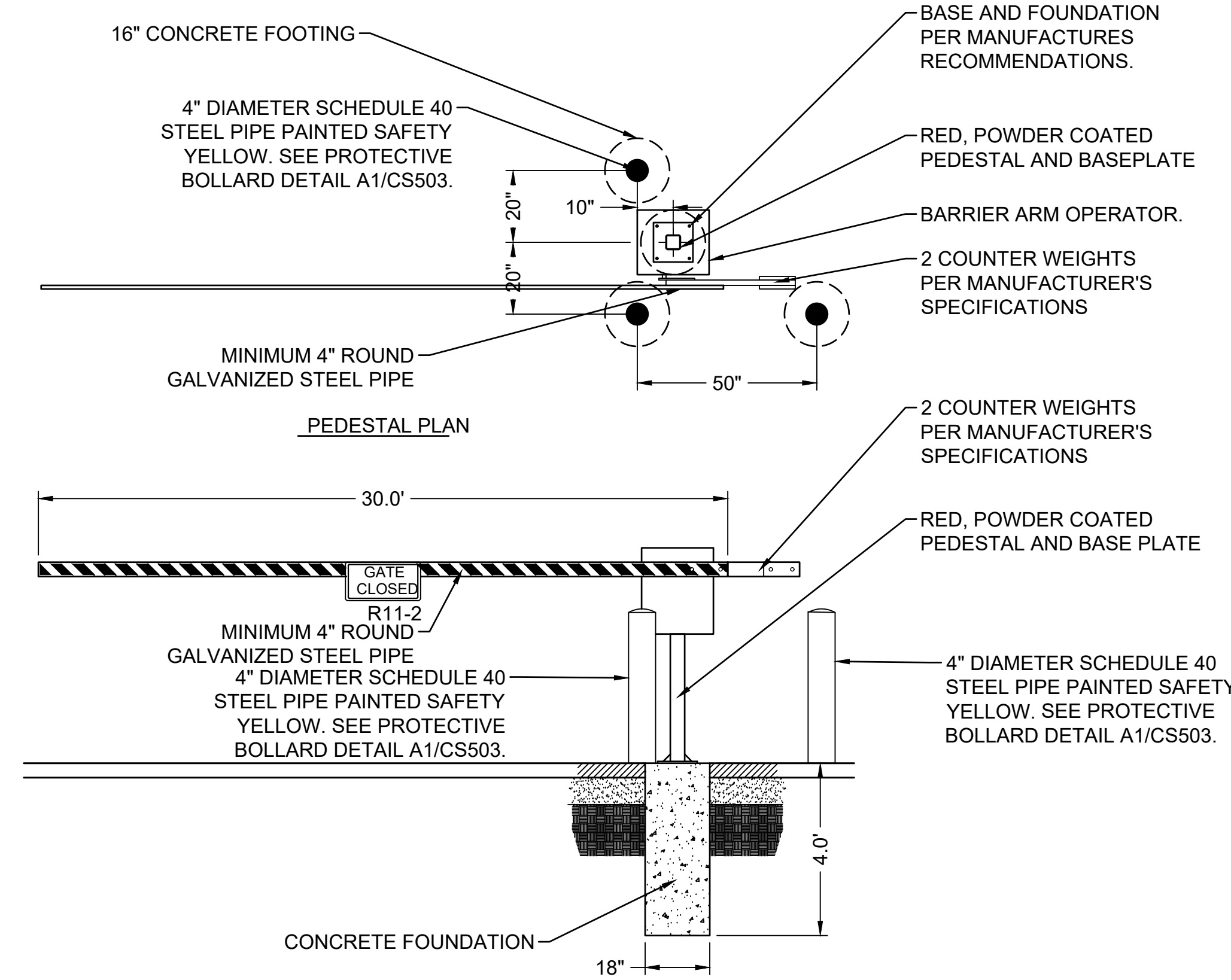


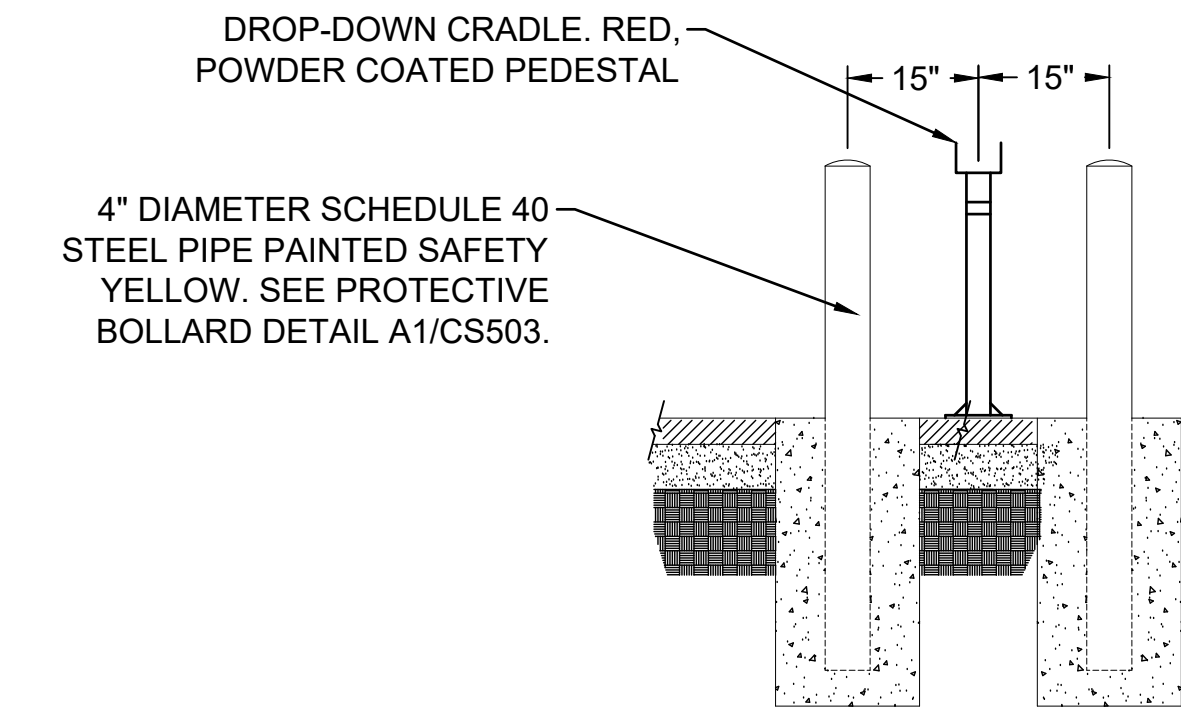
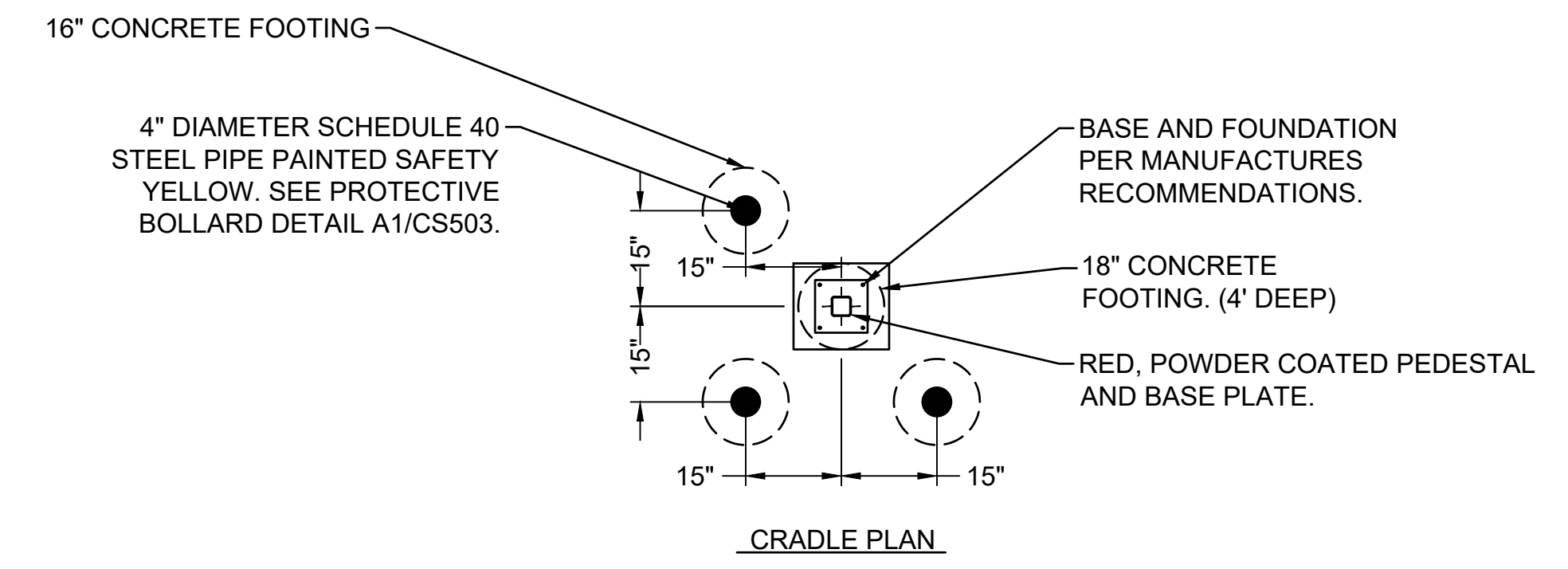
DETECTABLE WARNING
CONSISTS OF RAISED
TRUNCATED DOMES "SAFETY
YELLOW".

C1 TRUNCATED DOMES
SCALE N.T.S.

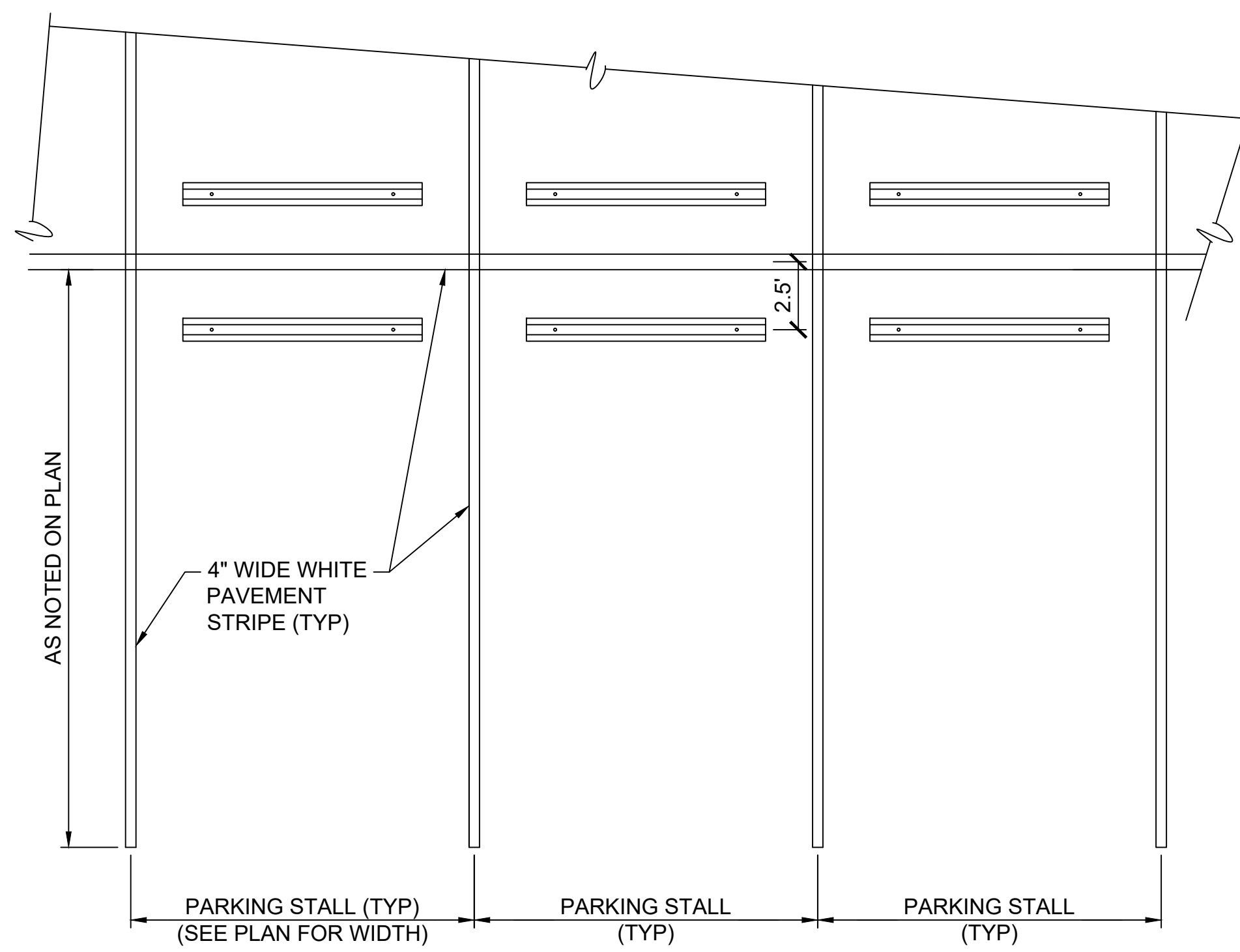


NOTE:
1. GATE TO BE MANUALLY OPERATED AND CONFORM TO A DEPARTMENT OF STATE K4 RATING AND A PERFORMANCE LEVEL OF 1.0

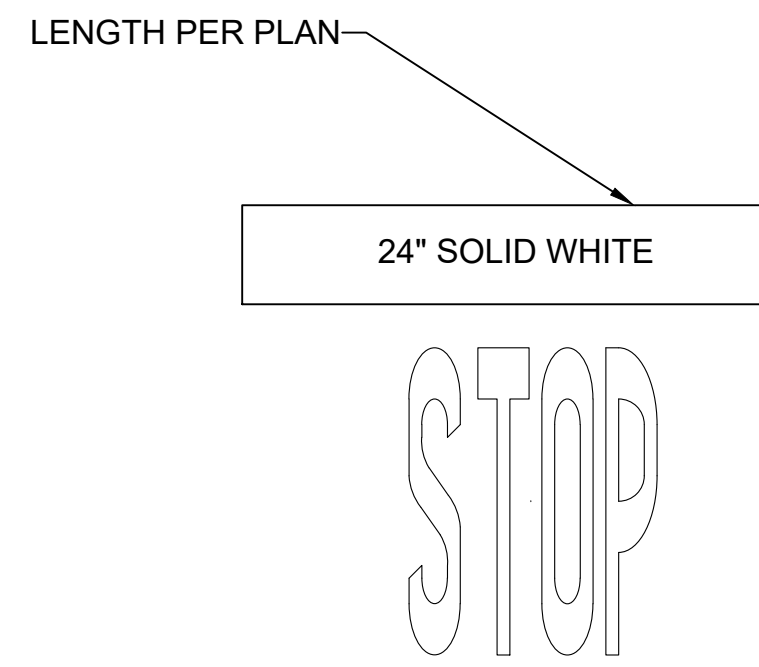
C3 SECURITY DROP ARM GATE
SCALE N.T.S.



C5 DROP DOWN CRADLE DETAIL
SCALE N.T.S.

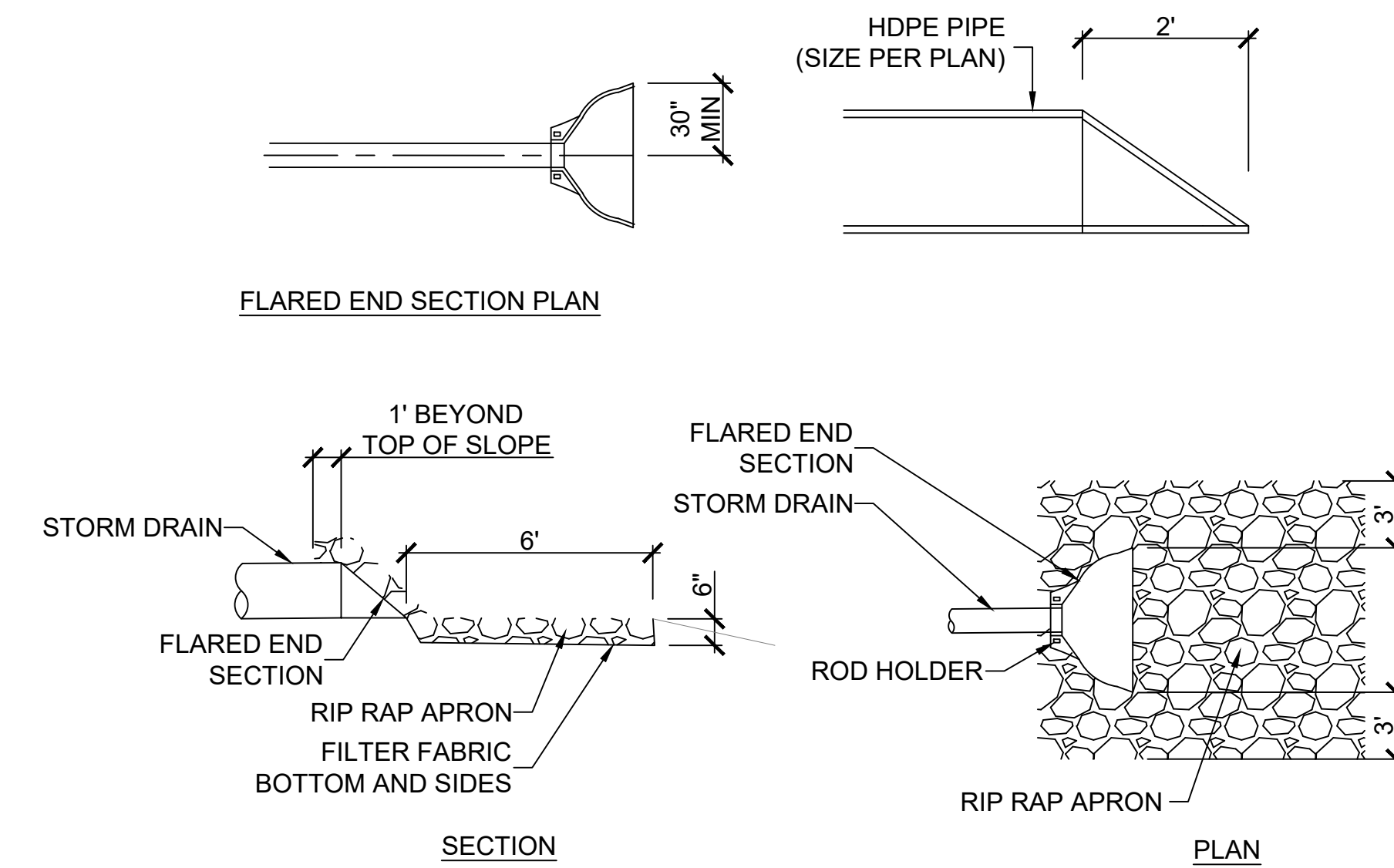


B1 PARKING LAYOUT DETAIL
SCALE NTS



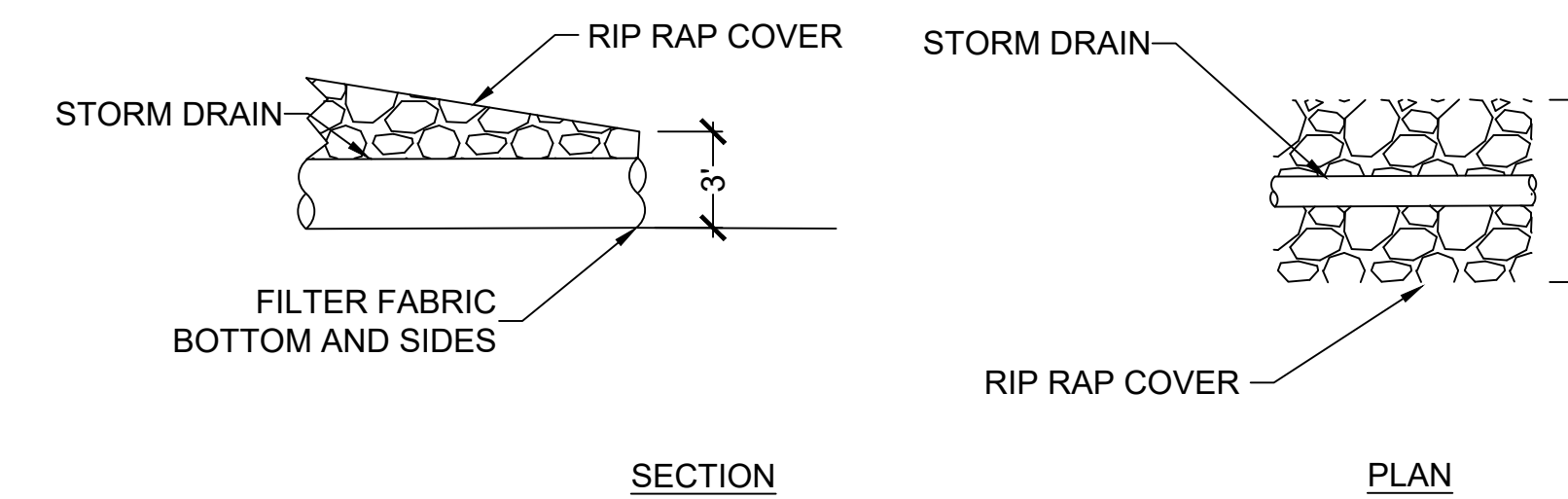
NOTES:
1. A STOP LINE SHOULD BE PLACED AT THE DESIRED STOPPING POINT, BUT SHOULD NOT BE PLACED MORE THAN 30 FEET OR LESS THAN 4 FEET FROM THE NEAREST EDGE OF THE INTERSECTING TRAVELED WAY.

B3 STOP PAVEMENT MARKINGS
SCALE NTS




NOTES:
1. HAND PLACE ROCKS AT RIP RAP APRON.
2. ALL ROCKS SHALL BE ANGULAR AND HAVE TWO FACES.
3. D50 = 6 INCHES.
4. HIGH DENSITY POLYETHYLENE MEETING ASTM D3350 MINIMUM CELL CLASSIFICATION 213320C.
5. THREADED ROD MUST BE 1/2"X6" BOLT W/ FLANGED NUT

B5 FLARED END SECTION
SCALE NTS



NOTES:
1. HAND PLACE ROCKS AT RIP RAP APRON.
2. ALL ROCKS SHALL BE ANGULAR AND HAVE TWO FACES.
3. D50 = 6 INCHES.
4. HIGH DENSITY POLYETHYLENE MEETING ASTM D3350 MINIMUM CELL CLASSIFICATION 213320C.

A5 RIPRAP HEADWALL
SCALE NTS



Jacobs
777 Main Street
Ft. Worth, TX 76102
Engr. No. 23880
License Exp. Date: 12/31/2024

NO.	DATE	REVISION	BY	APPROVED
B	2024-07-19	100% ISSUED FOR CONSTRUCTION - DEVELOPMENT	OS	TM
A	2024-07-01	100% ISSUED FOR REVIEW - DEVELOPMENT	OS	TM

Site Development
Camden OSD
Camden, Arkansas
Aerojet Rocketdyne

Jacobs

CIVIL SITE PLAN - DETAILS 5

SHEET NO	CS505
SCALE	AS SHOWN
DATE	07/01/2024
PROJ	D3547405
DWG	CS505.dwg
SHEET	29 of 99